

MAY 2010 | SUPPORTING MAP BOOK

REGIONAL FOREST ASSESSMENT
SOUTH-WESTERN CYPRESS
STATE FORESTS

natural
resources
commission



The supporting map book is to be read in conjunction with the assessment report.

The document provides a map and profile of each of the south-western cypress state forests. The forest profile includes information, such as:

- forest area
- composition of vegetation types
- listed flora, fauna or ecologically endangered communities (EEC) under the *Threatened Species Conservation Act 1995* (TSC Act) and/or *Environmental Protection and Biodiversity Conservation Act 1999* (EPBC Act) and/or International Union for the Conservation of Nature (IUCN)
- proportion of Forest Management Zones used by Forests NSW under their *Ecologically Sustainable Forest Management* planning framework

The document also includes a set of potential corridor maps.

At the time of this assessment, there was no high-resolution mapping available for south-western cypress state forests, except for some of the cypress state forests in the Riverina area. Instead, the NRC developed a composite map. The reliability of the profile mapping for each forest varies because the mapping databases used to develop the composite map were based on different methods, approaches and constraints.

Acknowledging these limitations, the NRC considers the information contained in this map book provides a useful and practical basis to recommend management options and a platform for future research.

Enquiries

Further information regarding this report can be found at www.nrc.nsw.gov.au

Enquiries about this document can be directed to:

Pia Zadnik Ph: **(02) 8227 4300**
E-mail: pia.zadnik@nrc.nsw.gov.au

Daniel Hoenig (media enquiries) Ph: **(02) 8227 4300**
E-mail: daniel.hoenig@nrc.nsw.gov.au

Revised: August 2010 (updated threatened species listed under the TSC and EPBC Act in the table on pages 4 to 10 and in the corresponding maps).

ISBN: 978 1 921050 59 6

© Natural Resources Commission. This map book is not guaranteed to be free from error or omission. Natural Resources Commission and its employees disclaim liability for any act done on the information in the map and any consequences of such acts or omissions.

Printed on environmentally friendly paper, which is made from elemental chlorine-free pulp derived from sustainably-managed forests and non-controversial sources. Certified carbon neutral from an ISO 14001 accredited mill which utilises renewable energy sources.

Print management by Princept*
GIS services by Ecological Australia

List of maps

State forest maps

| Map | page | Map | page | Map | page |
|-----------------|------|---------------------|------|-------------------|------|
| Albert | 12 | Bygalore | 49 | Euglo South | 86 |
| Ardlethan | 13 | Cadow | 50 | Eurabba | 87 |
| Back Creek | 14 | Calleen | 51 | Fifield | 88 |
| Back Yamma | 15 | Canbelego | 52 | Forbes | 89 |
| Bald Hill | 16 | Caragabal | 53 | Ganmain | 90 |
| Balgay | 17 | Carawandool | 54 | Gap Dam | 91 |
| Balowra | 18 | Cargelligo | 55 | Gilgandra | 92 |
| Banandra | 19 | Carolina | 56 | Gilgunnia | 93 |
| Barbingal | 20 | Carrabear | 57 | Gillenbah | 94 |
| Barrow | 21 | Carroboblin | 58 | Gilwarny | 95 |
| Beckom | 22 | Clear Ridge | 59 | Gin Gin | 96 |
| Bedooba | 23 | Combaning | 60 | Girilambone | 97 |
| Bendick Murrell | 24 | Conapaira East | 61 | Goolgowi | 98 |
| Berewombenia | 25 | Conapaira South | 62 | Grahway | 99 |
| Berida | 26 | Condobolin | 63 | Grayrigg | 100 |
| Berrigan | 27 | Cookamidgera | 64 | Gunning Gap | 101 |
| Berry Jerry | 28 | Cope | 65 | Gunningbland | 102 |
| Bimbi | 29 | Coradgery | 66 | Hiawatha | 103 |
| Binya | 30 | Coreen | 67 | Holybon | 104 |
| Blow Clear | 31 | Corringle | 68 | Jerilderie | 105 |
| Blow Clear West | 32 | Cowal | 69 | Jimberoo | 106 |
| Blue Mallee | 33 | Cullivel | 70 | Jindalee | 107 |
| Bobadah | 34 | Cumbijowa | 71 | Jingerangle | 108 |
| Bogalong | 35 | Cumbine | 72 | Kentucky | 109 |
| Booberoi | 36 | Curra | 73 | Kiacatoo | 110 |
| Boona | 37 | Curraburrama | 74 | Killonbutta | 111 |
| Booroorban | 38 | Currajong | 75 | Kindra | 112 |
| Bourbah | 39 | Currawananna | 76 | Kockibitoo | 113 |
| Boxalls | 40 | Denny | 77 | Kolkilbertoo | 114 |
| Bretts | 41 | Derriwong | 78 | Kulki | 115 |
| Broken Range | 42 | Dubbo | 79 | Lachlan Range | 116 |
| Brookong | 43 | Dungeree | 80 | Lake Urana | 117 |
| Buckingbong | 44 | East Cookeys Plains | 81 | Lake View | 118 |
| Buddigower | 45 | Edgar | 82 | Lester | 119 |
| Buggajool | 46 | Edols | 83 | Limestone | 120 |
| Bulbodney | 47 | Eringanerin | 84 | Little Blow Clear | 121 |
| Bunganbil | 48 | Euchabil | 85 | Little Caragabal | 122 |

List of maps (cont)

State forest maps

| Map | page | | | | |
|---------------|------|---------------|-----|---------------------|-----|
| Lonesome Pine | 123 | Nebea | 152 | Tullamore | 181 |
| Mairjimmy | 124 | Nerang Cowal | 153 | Ugobit | 182 |
| Mandagery | 125 | Paddington | 154 | Ungarie | 183 |
| Mandamah | 126 | Palmer | 155 | Vermont Hill | 184 |
| Manna | 127 | Pangee | 156 | Wahgunyah | 185 |
| Matong | 128 | Peisley | 157 | Wallerobie | 186 |
| Maudry | 129 | Priddle | 158 | Warraderry | 187 |
| Mejum | 130 | Puckawidgee | 159 | Warregal | 188 |
| Melbergen | 131 | Pullabooka | 160 | Warrie | 189 |
| Mellerstain | 132 | Reefton | 161 | Weddin | 190 |
| Melougel | 133 | Ringwood Tank | 162 | Weelah | 191 |
| Meriwagga | 134 | Sandgate | 163 | West Cookeys Plains | 192 |
| Merri Merri | 135 | Stackpoole | 164 | Wharfdale | 193 |
| Merrinele | 136 | Steam Plains | 165 | Widgiewa | 194 |
| Meryula | 137 | Strahorn | 166 | Wilbertroy | 195 |
| Miandetta | 138 | Tabbita | 167 | Wilga | 196 |
| Milbrulong | 139 | Tabratong | 168 | Willows | 197 |
| Minter | 140 | Tailby | 169 | Wingadee | 198 |
| Momo | 141 | Talgong | 170 | Wombin | 199 |
| Monumea Gap | 142 | Tallegar | 171 | Wyalong | 200 |
| Moombooldool | 143 | Taratta | 172 | Wyrra | 201 |
| Mount Nobby | 144 | Tenandra | 173 | Yambira | 202 |
| Mount Tilga | 145 | Therabung | 174 | Yarragong | 203 |
| Mulyandry | 146 | Thorndale | 175 | Yarranjerry | 204 |
| Murda | 147 | Tomanbil | 176 | Yathong | 205 |
| Nangerybone | 148 | Tottenham | 177 | Yelkin | 206 |
| Naradhan | 149 | Towyal | 178 | Yeo Yeo | 207 |
| Narraburra | 150 | Trundle | 179 | Young | 208 |
| Narraway | 151 | Tuckland | 180 | | |

Corridor maps

From page 209

Table 1: Explanation of forest profile parameters

| Number | Parameter | Explanation |
|--------|---------------------------------------------------------------------------------|-------------------------------------------------------------------------------------------------------------------------------------------------------------------------------------------------------------------------------------------------------------------------------------------------------------------------------------------------------------------------------------------------------------------------------------------------------------------------------------------------------------------------------------|
| 1 | State forest | Name of the state forest |
| 2 | Area | Gross area in hectares |
| 3–5 | Composition of the forest area where vegetation data is available | <p>White cypress – means white cypress dominates the forest</p> <p>Associated woodland – means white cypress is found in association with other species (mainly with <i>Eucalyptus spp.</i>)</p> <p>Other vegetation – means other vegetation which is not considered to represent cypress-dominant or cypress-associated woodland.</p> |
| 6 | Percentage of forest where vegetation data is not available | Self-explanatory |
| 7–10 | Forest Management Zones | <p>Forest Management Zones within the state forest:</p> <p>Zone 1 – Special Protection</p> <p>Zone 3A – Harvesting Exclusions</p> <p>Zone 3B – Special Prescription</p> <p>Zone 4 – General Management</p> <p>Zone 6 – Softwood Plantations</p> <p>Zone 7 – Non Forestry Use</p> <p>Zone 8 – Areas for Further Assessment</p> |
| 11–12 | Proportion of forest which may contain threatened vegetation communities | <ul style="list-style-type: none"> Vegetation communities listed under the <i>Threatened Species Conservation Act 1995</i> (TSC Act) and/or <i>Environment Protection and Biodiversity Conservation Act 1999</i> (EPBC Act) Vegetation communities assessed under the New South Wales Vegetation Classification and Assessment (Benson 2006, 2008; Benson et al. 2006; Benson et al. in preparation) as threatened according to the guidelines of the International Union for Conservation of Nature (IUCN) |
| 13–14 | Listed threatened species | <p>Threatened species and their listing status under the TSC Act and EPBC Act:</p> <ul style="list-style-type: none"> fauna species recorded within 10 kilometres of the state forest flora species recorded in the state forest. |

4 Regional Forest Assessment: South-western cypress state forests

| State forest | Area (ha) | Composition of forest area where vegetation data is available | | | % of forest where vegetation data is not available | Proportion of Forest Management Zones | | | | Proportion of forest with vegetation communities listed under | | Threatened species listed under TSC Act (EPBC Act) | |
|-----------------|-----------|---------------------------------------------------------------|---------------------|------------------|----------------------------------------------------|---------------------------------------|---------------------------------|--------------------------------|-----------------------|---------------------------------------------------------------|------|----------------------------------------------------|-------|
| | | White cypress | Associated woodland | Other vegetation | | Zone 1 – Special Protection | Zone 3A – Harvesting Exclusions | Zone 3B – Special Prescription | Zone 4 – General Mgmt | TSC Act and/or EPBC Act | IUCN | Fauna | Flora |
| 1 | 2 | 3 | 4 | 5 | 6 | 7 | 8 | 9 | 10 | 11 | 12 | 13 | 14 |
| Albert | 1062 | 94% | 6% | 0% | 0% | 0% | 2% | 1% | 97% | 6% | 94% | 8(2) | 0(0) |
| Ardlethan | 184 | 99% | 0% | 0% | 0% | 0% | 32% | 0% | 68% | 0% | 100% | 9(2) | 0(0) |
| Back Creek | 1008 | 61% | 18% | 0% | 21% | 0% | 6% | 2% | 91% | 16% | 61% | 11(1) | 0(0) |
| Back Yamma | 4416 | 88% | 10% | 1% | 0% | 0% | 2% | 5% | 91% | 9% | 89% | 21(3) | 1(1) |
| Bald Hill | 152 | 0% | 68% | 0% | 32% | 0% | 1% | 0% | 99% | 0% | 0% | 6(2) | 0(0) |
| Balgay | 1102 | 0% | 77% | 0% | 23% | 0% | 2% | 11% | 86% | 27% | 50% | 7(0) | 0(0) |
| Balowra | 2063 | 62% | 36% | 2% | 0% | 83% | 0% | 0% | 17% | 0% | 95% | 1(0) | 0(0) |
| Banandra | 762 | 0% | 57% | 43% | 0% | 0% | 0% | 4% | 96% | 0% | 33% | 12(4) | 0(0) |
| Barbingal | 272 | 91% | 0% | 0% | 9% | 0% | 2% | 0% | 98% | 0% | 91% | 1(1) | 0(0) |
| Barrow | 1226 | 0% | 66% | 34% | 0% | 0% | 2% | 20% | 79% | 0% | 100% | 2(1) | 0(0) |
| Beckom | 137 | 89% | 4% | 1% | 5% | 0% | 31% | 0% | 69% | 0% | 90% | 6(1) | 0(0) |
| Bedooba | 1665 | 0% | 85% | 15% | 0% | 0% | 10% | 0% | 88% | 0% | 15% | 0(0) | 0(0) |
| Bendick Murrell | 1862 | 0% | 0% | 0% | 100% | 0% | 100% | 0% | 0% | 0% | 0% | 17(4) | 0(0) |
| Berewombenia | 186 | 7% | 92% | 0% | 0% | 0% | 1% | 0% | 99% | 92% | 7% | 1(0) | 0(0) |
| Berida | 68 | 0% | 90% | 6% | 5% | 0% | 9% | 0% | 91% | 1% | 95% | 7(1) | 0(0) |
| Berrigan | 286 | 100% | 0% | 0% | 0% | 0% | 0% | 0% | 100% | 0% | 100% | 4(2) | 0(0) |
| Berry Jerry | 1337 | 0% | 5% | 95% | 1% | 0% | 9% | 4% | 87% | 5% | 95% | 15(3) | 0(0) |
| Bimbi | 2575 | 92% | 1% | 1% | 6% | 0% | 2% | 3% | 95% | 3% | 92% | 20(5) | 0(0) |
| Binya | 4174 | 93% | 4% | 0% | 2% | 0% | 4% | 7% | 88% | 0% | 94% | 30(5) | 0(0) |
| Blow Clear | 126 | 100% | 0% | 0% | 0% | 0% | 0% | 100% | 0% | 0% | 100% | 4(0) | 0(0) |
| Blow Clear West | 1912 | 0% | 1% | 92% | 6% | 0% | 3% | 1% | 96% | 94% | 0% | 9(2) | 0(0) |
| Blue Mallee | 283 | 0% | 0% | 100% | 0% | 23% | 1% | 0% | 75% | 0% | 100% | 27(6) | 0(0) |
| Bobadah | 106 | 0% | 100% | 0% | 0% | 0% | 1% | 0% | 99% | 0% | 100% | 8(0) | 0(0) |
| Bogalong | 1113 | 0% | 40% | 0% | 60% | 0% | 4% | 0% | 96% | 40% | 0% | 19(5) | 0(0) |
| Booberoi | 834 | 0% | 78% | 22% | 0% | 0% | 0% | 0% | 100% | 1% | 99% | 2(1) | 0(0) |
| Boona | 1185 | 0% | 23% | 77% | 0% | 0% | 0% | 21% | 78% | 8% | 10% | 10(2) | 0(0) |
| Booorooban | 1441 | 14% | 5% | 36% | 45% | 0% | 100% | 0% | 0% | 18% | 0% | 5(2) | 0(0) |
| Bourbah | 623 | 0% | 99% | 0% | 1% | 0% | 0% | 0% | 100% | 0% | 99% | 12(1) | 0(0) |
| Boxalls | 402 | 78% | 19% | 3% | 0% | 0% | 0% | 0% | 100% | 19% | 81% | 12(1) | 1(1) |
| Bretts | 735 | 0% | 29% | 71% | 0% | 0% | 0% | 0% | 100% | 4% | 15% | 10(2) | 0(0) |

| State forest | Area (ha) | Composition of forest area where vegetation data is available | | | % of forest where vegetation data is not available | Proportion of Forest Management Zones | | | | Proportion of forest with vegetation communities listed under | | Threatened species listed under TSC Act (EPBC Act) | |
|-----------------|-----------|---------------------------------------------------------------|---------------------|------------------|----------------------------------------------------|---------------------------------------|---------------------------------|--------------------------------|-----------------------|---------------------------------------------------------------|------|----------------------------------------------------|-------|
| | | White cypress | Associated woodland | Other vegetation | | Zone 1 – Special Protection | Zone 3A – Harvesting Exclusions | Zone 3B – Special Prescription | Zone 4 – General Mgmt | TSC Act and/or EPBC Act | IUCN | Fauna | Flora |
| 1 | 2 | 3 | 4 | 5 | 6 | 7 | 8 | 9 | 10 | 11 | 12 | 13 | 14 |
| Broken Range | 410 | 0% | 98% | 2% | 0% | 0% | 3% | 0% | 97% | 1% | 99% | 0(0) | 0(0) |
| Brookong | 333 | 100% | 0% | 0% | 0% | 0% | 1% | 0% | 98% | 0% | 100% | 6(0) | 0(0) |
| Buckinbong | 11672 | 93% | 1% | 1% | 4% | 1% | 0% | 2% | 96% | 2% | 94% | 16(3) | 5(5) |
| Buddigower | 641 | 0% | 0% | 5% | 95% | 0% | 7% | 5% | 88% | 0% | 5% | 26(6) | 0(0) |
| Buggajool | 390 | 60% | 37% | 3% | 0% | 0% | 100% | 0% | 0% | 0% | 63% | 8(2) | 0(0) |
| Bulbodney | 2390 | 0% | 98% | 0% | 2% | 0% | 2% | 2% | 96% | 96% | 2% | 5(1) | 1(1) |
| Bunganbil | 460 | 100% | 0% | 0% | 0% | 0% | 0% | 0% | 100% | 0% | 100% | 10(1) | 0(0) |
| Bygalore | 257 | 0% | 0% | 99% | 1% | 0% | 2% | 0% | 98% | 0% | 99% | 2(1) | 1(1) |
| Cadow | 58 | 0% | 0% | 98% | 2% | 0% | 8% | 12% | 62% | 0% | 98% | 1(0) | 0(0) |
| Calleen | 17 | 0% | 100% | 0% | 0% | 0% | 8% | 0% | 92% | 100% | 0% | 1(0) | 0(0) |
| Canbelego | 1494 | 0% | 100% | 0% | 0% | 0% | 7% | 0% | 93% | 0% | 100% | 5(2) | 1(1) |
| Caragabal | 409 | 89% | 0% | 10% | 1% | 0% | 0% | 5% | 95% | 0% | 99% | 3(1) | 0(0) |
| Carawandool | 1321 | 26% | 44% | 0% | 31% | 0% | 1% | 13% | 86% | 44% | 26% | 4(0) | 1(1) |
| Cargelligo | 583 | 6% | 94% | 0% | 0% | 0% | 5% | 12% | 83% | 74% | 6% | 11(1) | 0(0) |
| Carolina | 479 | 32% | 68% | 0% | 0% | 0% | 0% | 11% | 89% | 8% | 92% | 12(0) | 0(0) |
| Carrabear | 174 | 0% | 100% | 0% | 0% | 0% | 0% | 0% | 100% | 0% | 100% | 13(1) | 0(0) |
| Carrobbolin | 140 | 0% | 0% | 2% | 98% | 0% | 0% | 0% | 100% | 0% | 2% | 4(0) | 0(0) |
| Clear Ridge | 304 | 4% | 96% | 0% | 0% | 0% | 16% | 0% | 84% | 0% | 4% | 4(1) | 1(1) |
| Combaning | 766 | 0% | 0% | 0% | 100% | 0% | 3% | 97% | 0% | 0% | 0% | 15(4) | 0(0) |
| Conapaira East | 1027 | 95% | 0% | 4% | 0% | 0% | 0% | 15% | 85% | 0% | 100% | 10(2) | 0(0) |
| Conapaira South | 1892 | 51% | 19% | 0% | 29% | 0% | 19% | 0% | 72% | 0% | 51% | 23(3) | 0(0) |
| Condobolin | <1 | 0% | 0% | 4% | 96% | 0% | 0% | 0% | 0% | 0% | 4% | 5(0) | 0(0) |
| Cookamidgera | 530 | 0% | 2% | 0% | 98% | 0% | 5% | 11% | 84% | 2% | 0% | 13(2) | 0(0) |
| Cope | 1507 | 0% | 0% | 92% | 8% | 0% | 7% | 0% | 93% | 2% | 0% | 19(2) | 0(0) |
| Coradgery | 784 | 37% | 46% | 0% | 17% | 0% | 4% | 4% | 92% | 29% | 37% | 6(1) | 0(0) |
| Coreen | 374 | 100% | 0% | 0% | 0% | 0% | 0% | 0% | 100% | 0% | 100% | 8(0) | 0(0) |
| Corringle | 726 | 100% | 0% | 0% | 0% | 0% | 0% | 0% | 100% | 0% | 85% | 5(1) | 1(1) |
| Cowal | 504 | 84% | 14% | 0% | 2% | 0% | 0% | 0% | 100% | 0% | 98% | 6(1) | 0(0) |
| Cullivel | 165 | 100% | 0% | 0% | 0% | 0% | 0% | 0% | 100% | 0% | 100% | 3(0) | 0(0) |
| Cumbijowa | 250 | 0% | 0% | 99% | 1% | 0% | 2% | 15% | 83% | 1% | 98% | 4(0) | 0(0) |

6 Regional Forest Assessment: South-western cypress state forests

| State forest | Area (ha) | Composition of forest area where vegetation data is available | | | % of forest where vegetation data is not available | Proportion of Forest Management Zones | | | | Proportion of forest with vegetation communities listed under | | Threatened species listed under TSC Act (EPBC Act) | |
|---------------------|-----------|---------------------------------------------------------------|---------------------|------------------|----------------------------------------------------|---------------------------------------|---------------------------------|--------------------------------|-----------------------|---------------------------------------------------------------|------|----------------------------------------------------|-------|
| | | White cypress | Associated woodland | Other vegetation | | Zone 1 – Special Protection | Zone 3A – Harvesting Exclusions | Zone 3B – Special Prescription | Zone 4 – General Mgmt | TSC Act and/or EPBC Act | IUCN | Fauna | Flora |
| 1 | 2 | 3 | 4 | 5 | 6 | 7 | 8 | 9 | 10 | 11 | 12 | 13 | 14 |
| Cumbine | 10752 | 75% | 15% | 0% | 10% | 0% | 3% | 3% | 93% | 0% | 90% | 9(0) | 0(0) |
| Curra | 274 | 0% | 0% | 98% | 2% | 0% | 0% | 0% | 100% | 98% | 0% | 6(1) | 0(0) |
| Curraurrama | 531 | 5% | 0% | 76% | 18% | 0% | 0% | 3% | 97% | 76% | 5% | 0(0) | 0(0) |
| Currajong | 233 | 100% | 0% | 0% | 0% | 0% | 0% | 0% | 100% | 0% | 100% | 16(3) | 0(0) |
| Currawanama | 237 | 36% | 0% | 1% | 62% | 0% | 9% | 6% | 51% | 0% | 38% | 16(4) | 0(0) |
| Denny | 134 | 0% | 54% | 0% | 46% | 0% | 0% | 0% | 100% | 0% | 2% | 8(0) | 1(1) |
| Dernwong | 61 | 16% | 21% | 0% | 63% | 0% | 4% | 0% | 96% | 21% | 16% | 4(1) | 0(0) |
| Dubbo | 2 | 0% | 0% | 0% | 100% | 0% | 0% | 0% | 0% | 0% | 0% | 23(6) | 0(0) |
| Dungeree | 801 | 0% | 0% | 99% | 1% | 0% | 3% | 2% | 12% | 0% | 39% | 6(2) | 0(0) |
| East Cookeys Plains | 2393 | 21% | 10% | 53% | 16% | 0% | 3% | 5% | 91% | 63% | 21% | 6(1) | 0(0) |
| Edgar | 637 | 51% | 0% | 27% | 22% | 0% | 100% | 0% | 0% | 78% | 0% | 3(2) | 0(0) |
| Edols | 166 | 0% | 34% | 0% | 66% | 0% | 4% | 0% | 96% | 34% | 0% | 4(0) | 0(0) |
| Eringarerin | 58 | 87% | 5% | 6% | 1% | 0% | 9% | 0% | 91% | 1% | 98% | 9(1) | 0(0) |
| Euchabil | 212 | 0% | 0% | 74% | 26% | 0% | 1% | 0% | 99% | 74% | 0% | 6(1) | 0(0) |
| Euglo South | 1592 | 91% | 9% | 0% | 0% | 0% | 0% | 1% | 99% | 0% | 100% | 5(0) | 1(1) |
| Eurabba | 753 | 2% | 0% | 47% | 51% | 0% | 0% | 3% | 97% | 47% | 2% | 4(1) | 0(0) |
| Fifield | 108 | 72% | 0% | 0% | 28% | 0% | 11% | 0% | 89% | 0% | 72% | 4(1) | 0(0) |
| Forbes | 2 | 0% | 0% | 0% | 100% | 0% | 0% | 0% | 0% | 0% | 0% | 14(3) | 0(0) |
| Ganmain | 979 | 85% | 14% | 0% | 1% | 0% | 0% | 13% | 87% | 0% | 99% | 8(1) | 1(1) |
| Gap Dam | 260 | 0% | 38% | 0% | 62% | 0% | 58% | 42% | 0% | 13% | 0% | 22(3) | 0(0) |
| Gilgandra | 190 | 93% | 5% | 0% | 2% | 0% | 0% | 0% | 100% | 1% | 97% | 4(1) | 0(0) |
| Gilgunnia | 865 | 0% | 39% | 61% | 0% | 0% | 4% | 0% | 96% | 0% | 100% | 1(0) | 0(0) |
| Gillenbah | 3128 | 100% | 0% | 0% | 0% | 0% | 0% | 5% | 95% | 0% | 100% | 21(3) | 1(1) |
| Gilwarry | 3498 | 3% | 94% | 1% | 2% | 0% | 0% | 7% | 93% | 0% | 98% | 0(0) | 0(0) |
| Gin Gin | 39 | 0% | 1% | 99% | 0% | 0% | 97% | 0% | 0% | 0% | 100% | 3(0) | 0(0) |
| Girilambone | 972 | 0% | 93% | 7% | 1% | 0% | 1% | 0% | 99% | 5% | 94% | 1(0) | 0(0) |
| Googowoi | 101 | 0% | 100% | 0% | 0% | 0% | 0% | 0% | 100% | 100% | 0% | 7(1) | 0(0) |
| Grahway | 8404 | 7% | 25% | 62% | 6% | 0% | 1% | 1% | 97% | 2% | 92% | 2(0) | 0(0) |
| Grayrigg | 485 | 96% | 1% | 0% | 4% | 0% | 9% | 0% | 91% | 0% | 96% | 6(1) | 0(0) |
| Gunning Gap | 266 | 0% | 7% | 0% | 93% | 0% | 13% | 0% | 87% | 7% | 0% | 5(0) | 0(0) |

| State forest | Area (ha) | Composition of forest area where vegetation data is available | | | % of forest where vegetation data is not available | Proportion of Forest Management Zones | | | | Proportion of forest with vegetation communities listed under | | Threatened species listed under TSC Act (EPBC Act) | |
|-------------------|-----------|---------------------------------------------------------------|---------------------|------------------|----------------------------------------------------|---------------------------------------|---------------------------------|--------------------------------|-----------------------|---------------------------------------------------------------|------|----------------------------------------------------|-------|
| | | White cypress | Associated woodland | Other vegetation | | Zone 1 – Special Protection | Zone 3A – Harvesting Exclusions | Zone 3B – Special Prescription | Zone 4 – General Mgmt | TSC Act and/or EPBC Act | IUCN | Fauna | Flora |
| 1 | 2 | 3 | 4 | 5 | 6 | 7 | 8 | 9 | 10 | 11 | 12 | 13 | 14 |
| Gunningbland | 1099 | 71% | 28% | 0% | 1% | 0% | 1% | 2% | 97% | 28% | 71% | 6(0) | 0(0) |
| Hlawatha | 777 | 0% | 0% | 100% | 0% | 0% | 2% | 98% | 0% | 0% | 100% | 7(2) | 1(1) |
| Holyoak | 125 | 0% | 0% | 100% | 0% | 0% | 24% | 0% | 74% | 0% | 100% | 3(0) | 0(0) |
| Jerilderie | 23 | 0% | 0% | 100% | 0% | 0% | 0% | 99% | 0% | 0% | 100% | 8(2) | 0(0) |
| Jimberoo | 3107 | 3% | 35% | 0% | 62% | 0% | 22% | 10% | 68% | 7% | 3% | 10(2) | 0(0) |
| Jindalee | 1061 | 0% | 0% | 96% | 4% | 0% | 7% | 93% | 0% | 0% | 96% | 18(3) | 1(1) |
| Jingerangle | 269 | 0% | 0% | 90% | 10% | 0% | 0% | 23% | 77% | 0% | 90% | 3(1) | 1(1) |
| Kentucky | 165 | 100% | 0% | 0% | 0% | 0% | 0% | 0% | 99% | 0% | 100% | 15(2) | 1(0) |
| Kiacatoo | 142 | 0% | 0% | 97% | 3% | 0% | 0% | 0% | 100% | 5% | 92% | 2(0) | 0(0) |
| Killnabutta | 1520 | 0% | 0% | 0% | 100% | 0% | 2% | 15% | 83% | 0% | 0% | 3(1) | 0(0) |
| Kindra | 518 | 100% | 0% | 0% | 0% | 0% | 8% | 11% | 80% | 0% | 100% | 7(1) | 0(0) |
| Kockbitoo | 243 | 100% | 0% | 0% | 0% | 0% | 0% | 0% | 100% | 0% | 100% | 10(3) | 0(0) |
| Kokilbertoo | 193 | 75% | 0% | 0% | 25% | 0% | 0% | 0% | 100% | 0% | 75% | 9(1) | 0(0) |
| Kulki | 170 | 0% | 0% | 100% | 0% | 0% | 0% | 0% | 100% | 0% | 100% | 7(2) | 0(0) |
| Lachlan Range | 3157 | 29% | 6% | 0% | 65% | 0% | 10% | 0% | 90% | 1% | 29% | 8(2) | 0(0) |
| Lake Urana | 213 | 89% | 0% | 11% | 0% | 0% | 0% | 0% | 100% | 100% | 0% | 6(1) | 0(0) |
| Lake View | 236 | 100% | 0% | 0% | 0% | 0% | 2% | 0% | 98% | 0% | 100% | 6(0) | 1(1) |
| Lester | 755 | 100% | 0% | 0% | 0% | 0% | 3% | 0% | 97% | 0% | 100% | 9(2) | 0(0) |
| Limestone | 62 | 0% | 0% | 100% | 0% | 0% | 0% | 0% | 100% | 0% | 100% | 9(1) | 0(0) |
| Little Blow Clear | 57 | 100% | 0% | 0% | 0% | 0% | 3% | 97% | 0% | 0% | 100% | 4(0) | 0(0) |
| Little Caragabal | 150 | 0% | 0% | 98% | 2% | 0% | 21% | 0% | 79% | 0% | 98% | 4(1) | 0(0) |
| Lonesome Pine | 299 | 100% | 0% | 0% | 0% | 0% | 0% | 7% | 93% | 0% | 100% | 7(0) | 1(1) |
| Marijimmy | 454 | 0% | 100% | 0% | 0% | 0% | 0% | 100% | 0% | 100% | 0% | 3(0) | 1(1) |
| Mandagery | 1492 | 0% | 100% | 0% | 0% | 0% | 8% | 51% | 37% | 0% | 100% | 3(1) | 0(0) |
| Mandamah | 252 | 98% | 0% | 0% | 2% | 0% | 7% | 0% | 93% | 0% | 98% | 7(2) | 0(0) |
| Manna | 3016 | 67% | 32% | 1% | 0% | 0% | 0% | 5% | 95% | 3% | 68% | 6(0) | 1(1) |
| Matong | 3170 | 94% | 0% | 0% | 6% | 0% | 0% | 4% | 96% | 0% | 94% | 10(3) | 0(0) |
| Maudry | 207 | 0% | 98% | 0% | 2% | 0% | 2% | 0% | 98% | 0% | 98% | 2(2) | 0(0) |
| Mejium | 921 | 100% | 0% | 0% | 0% | 0% | 1% | 0% | 99% | 0% | 100% | 16(3) | 0(0) |
| Melbergen | 278 | 0% | 95% | 4% | 0% | 0% | 0% | 0% | 100% | 95% | 3% | 5(1) | 0(0) |

8 Regional Forest Assessment: South-western cypress state forests

| State forest | Area (ha) | Composition of forest area where vegetation data is available | | | % of forest where vegetation data is not available | Proportion of Forest Management Zones | | | | Proportion of forest with vegetation communities listed under | | Threatened species listed under TSC Act (EPBC Act) | |
|--------------|-----------|---------------------------------------------------------------|---------------------|------------------|----------------------------------------------------|---------------------------------------|---------------------------------|--------------------------------|-----------------------|---------------------------------------------------------------|------|----------------------------------------------------|-------|
| | | White cypress | Associated woodland | Other vegetation | | Zone 1 – Special Protection | Zone 3A – Harvesting Exclusions | Zone 3B – Special Prescription | Zone 4 – General Mgmt | TSC Act and/or EPBC Act | IUCN | Fauna | Flora |
| 1 | 2 | 3 | 4 | 5 | 6 | 7 | 8 | 9 | 10 | 11 | 12 | 13 | 14 |
| Mellerstain | 194 | 0% | 0% | 100% | 0% | 0% | 0% | 0% | 100% | 0% | 100% | 1(1) | 0(0) |
| Melougel | 261 | 4% | 2% | 94% | 0% | 0% | 0% | 0% | 100% | 2% | 98% | 2(1) | 0(0) |
| Merwagga | 166 | 0% | 94% | 0% | 6% | 0% | 0% | 0% | 100% | 94% | 0% | 3(0) | 0(0) |
| Merr Merri | 191 | 0% | 98% | 0% | 2% | 0% | 0% | 0% | 100% | 0% | 98% | 12(1) | 0(0) |
| Merrinele | 536 | 88% | 0% | 12% | 0% | 0% | 0% | 0% | 100% | 1% | 97% | 6(0) | 0(0) |
| Meryula | 561 | 7.4% | 26% | 0% | 0% | 0% | 13% | 2% | 84% | 4% | 96% | 1(1) | 0(0) |
| Miandetta | 738 | 0% | 9% | 91% | 0% | 0% | 0% | 2% | 98% | 0% | 100% | 6(1) | 0(0) |
| Milbrulong | 381 | 95% | 0% | 0% | 5% | 0% | 1% | 0% | 99% | 0% | 95% | 22(2) | 0(0) |
| Minter | 42 | 0% | 0% | 100% | 0% | 0% | 0% | 0% | 100% | 100% | 0% | 2(1) | 0(0) |
| Momo | 5.48 | 41% | 21% | 0% | 38% | 0% | 9% | 0% | 91% | 8% | 50% | 10(1) | 0(0) |
| Monumea Gap | 386 | 0% | 28% | 0% | 72% | 0% | 5% | 0% | 95% | 28% | 0% | 11(1) | 0(0) |
| Moomboodool | 94 | 79% | 0% | 21% | 0% | 0% | 0% | 0% | 100% | 0% | 100% | 3(1) | 0(0) |
| Mount Nobby | 1535 | 87% | 0% | 7% | 6% | 0% | 0% | 3% | 97% | 0% | 94% | 15(2) | 0(0) |
| Mount Tilga | 663 | 90% | 8% | 2% | 0% | 0% | 0% | 3% | 97% | 8% | 92% | 7(1) | 0(0) |
| Mulyandry | 761 | 84% | 0% | 0% | 16% | 0% | 0% | 0% | 100% | 0% | 84% | 10(2) | 0(0) |
| Murda | 1390 | 81% | 19% | 0% | 0% | 0% | 0% | 3% | 97% | 0% | 87% | 5(0) | 1(1) |
| Nangrybone | 6018 | 37% | 37% | 9% | 18% | 0% | 5% | 0% | 94% | 0% | 71% | 8(0) | 1(1) |
| Naradhan | 165 | 4% | 0% | 96% | 0% | 0% | 0% | 0% | 100% | 0% | 100% | 5(1) | 0(0) |
| Narraburra | 59 | 86% | 0% | 14% | 0% | 0% | 0% | 0% | 100% | 14% | 0% | 8(2) | 0(0) |
| Narraway | 881 | 0% | 86% | 6% | 9% | 0% | 0% | 0% | 100% | 0% | 91% | 13(1) | 0(0) |
| Nebea | 361 | 0% | 7% | 92% | 1% | 0% | 0% | 0% | 100% | 0% | 99% | 3(0) | 0(0) |
| Nerang Cowal | 1060 | 73% | 12% | 1% | 14% | 0% | 0% | 5% | 95% | 12% | 75% | 5(0) | 0(0) |
| Paddington | 6969 | 1% | 18% | 81% | 0% | 0% | 2% | 5% | 91% | 0% | 50% | 8(1) | 0(0) |
| Palmer | 724 | 100% | 0% | 0% | 0% | 0% | 0% | 0% | 100% | 0% | 100% | 2(1) | 0(0) |
| Pangee | 1104 | 0% | 97% | 2% | 1% | 0% | 3% | 0% | 97% | 0% | 99% | 1(0) | 0(0) |
| Peisley | 1265 | 0% | 0% | 100% | 0% | 0% | 5% | 2% | 92% | 0% | 100% | 2(0) | 0(0) |
| Priddle | 210 | 0% | 34% | 28% | 38% | 0% | 13% | 0% | 87% | 62% | 0% | 13(4) | 0(0) |
| Puckawidgee | 427 | 3% | 0% | 53% | 44% | 0% | 100% | 0% | 0% | 55% | 0% | 2(1) | 0(0) |
| Pullabooka | 1527 | 99% | 0% | 0% | 1% | 0% | 2% | 2% | 95% | 0% | 99% | 2(1) | 0(0) |
| Reefton | 314 | 0% | 0% | 1% | 99% | 0% | 1% | 99% | 0% | 0% | 1% | 15(3) | 0(0) |

| State forest | Area (ha) | Composition of forest area where vegetation data is available | | | % of forest where vegetation data is not available | Proportion of Forest Management Zones | | | | Proportion of forest with vegetation communities listed under | | Threatened species listed under TSC Act (EPBC Act) | |
|---------------|-----------|---------------------------------------------------------------|---------------------|------------------|----------------------------------------------------|---------------------------------------|---------------------------------|--------------------------------|-----------------------|---------------------------------------------------------------|------|----------------------------------------------------|-------|
| | | White cypress | Associated woodland | Other vegetation | | Zone 1 – Special Protection | Zone 3A – Harvesting Exclusions | Zone 3B – Special Prescription | Zone 4 – General Mgmt | TSC Act and/or EPBC Act | IUCN | Fauna | Flora |
| 1 | 2 | 3 | 4 | 5 | 6 | 7 | 8 | 9 | 10 | 11 | 12 | 13 | 14 |
| Ringwood Tank | 231 | 100% | 0% | 0% | 0% | 0% | 0% | 0% | 100% | 0% | 100% | 7(1) | 0(0) |
| Sandgate | 780 | 1% | 97% | 1% | 2% | 2% | 0% | 0% | 98% | 0% | 98% | 12(1) | 0(0) |
| Stackpoole | 755 | 25% | 20% | 0% | 55% | 0% | 50% | 50% | 0% | 0% | 0% | 6(1) | 0(0) |
| Steam Plains | 327 | 44% | 0% | 33% | 23% | 0% | 100% | 0% | 0% | 77% | 0% | 3(2) | 0(0) |
| Strahorn | 2260 | 76% | 17% | 0% | 7% | 3% | 2% | 5% | 90% | 9% | 84% | 6(2) | 0(0) |
| Tabbita | 127 | 0% | 0% | 97% | 3% | 0% | 0% | 0% | 100% | 0% | 97% | 19(2) | 0(0) |
| Tabratong | 463 | 22% | 70% | 0% | 8% | 0% | 0% | 0% | 100% | 64% | 29% | 7(1) | 0(0) |
| Tailby | 911 | 0% | 97% | 0% | 3% | 0% | 0% | 0% | 100% | 0% | 97% | 7(1) | 0(0) |
| Talgong | 667 | 0% | 95% | 1% | 4% | 0% | 4% | 0% | 93% | 0% | 96% | 5(0) | 0(0) |
| Tallegar | 1797 | 0% | 98% | 0% | 2% | 0% | 0% | 1% | 99% | 0% | 98% | 13(1) | 0(0) |
| Taratta | 955 | 95% | 5% | 0% | 0% | 0% | 0% | 0% | 100% | 0% | 100% | 13(2) | 0(0) |
| Tenandra | 490 | 45% | 54% | 0% | 1% | 0% | 0% | 0% | 96% | 0% | 99% | 5(2) | 0(0) |
| Therarbung | 193 | 100% | 0% | 0% | 0% | 0% | 3% | 0% | 97% | 0% | 100% | 4(0) | 0(0) |
| Thorndale | 1751 | 99% | 0% | 0% | 1% | 0% | 0% | 2% | 98% | 0% | 99% | 6(1) | 0(0) |
| Tomanbil | 364 | 39% | 0% | 0% | 61% | 0% | 0% | 0% | 100% | 0% | 39% | 9(1) | 0(0) |
| Tottenham | 1374 | 73% | 17% | 0% | 10% | 0% | 0% | 3% | 97% | 0% | 90% | 12(1) | 0(0) |
| Towval | 142 | 0% | 0% | 21% | 79% | 0% | 0% | 2% | 97% | 21% | 0% | 2(0) | 0(0) |
| Trundle | 440 | 0% | 84% | 0% | 16% | 0% | 1% | 0% | 99% | 84% | 0% | 3(2) | 0(0) |
| Tuckland | 860 | 0% | 34% | 65% | 1% | 0% | 3% | 0% | 97% | 30% | 15% | 4(1) | 0(0) |
| Tullamore | 124 | 73% | 27% | 0% | 0% | 0% | 5% | 0% | 95% | 4% | 96% | 6(0) | 0(0) |
| Ugobit | 221 | 0% | 78% | 22% | 0% | 0% | 0% | 0% | 100% | 1% | 9% | 11(3) | 0(0) |
| Ungarie | 211 | 98% | 0% | 2% | 0% | 0% | 3% | 0% | 97% | 0% | 100% | 1(0) | 0(0) |
| Vermont Hill | 426 | 25% | 71% | 0% | 4% | 0% | 1% | 0% | 99% | 0% | 96% | 3(0) | 0(0) |
| Wahgunyah | 326 | 100% | 0% | 0% | 0% | 0% | 21% | 0% | 79% | 0% | 100% | 15(3) | 1(1) |
| Wallerobie | 273 | 54% | 46% | 0% | 0% | 0% | 1% | 0% | 99% | 46% | 54% | 5(2) | 0(0) |
| Warraderry | 2860 | 41% | 0% | 0% | 59% | 0% | 4% | 2% | 94% | 0% | 41% | 12(3) | 0(0) |
| Warregal | 176 | 0% | 0% | 87% | 13% | 0% | 10% | 0% | 90% | 87% | 0% | 8(2) | 0(0) |
| Warrie | 295 | 1% | 99% | 0% | 0% | 0% | 0% | 0% | 100% | 0% | 100% | 4(1) | 0(0) |
| Weddin | 2367 | 0% | 15% | 8% | 77% | 0% | 4% | 5% | 91% | 21% | 2% | 20(4) | 1(1) |
| Weelah | 1499 | 4% | 83% | 0% | 13% | 0% | 0% | 2% | 98% | 83% | 4% | 3(0) | 1(0) |

| State forest | Area (ha) | Composition of forest area where vegetation data is available | | | % of forest where vegetation data is not available | Proportion of Forest Management Zones | | | | Proportion of forest with vegetation communities listed under | | Threatened species listed under TSC Act (EPBC Act) | |
|---------------------|-----------|---------------------------------------------------------------|---------------------|------------------|----------------------------------------------------|---------------------------------------|---------------------------------|--------------------------------|-----------------------|---------------------------------------------------------------|------|----------------------------------------------------|-------|
| | | White cypress | Associated woodland | Other vegetation | | Zone 1 – Special Protection | Zone 3A – Harvesting Exclusions | Zone 3B – Special Prescription | Zone 4 – General Mgmt | TSC Act and/or EPBC Act | IUCN | Fauna | Flora |
| 1 | 2 | 3 | 4 | 5 | 6 | 7 | 8 | 9 | 10 | 11 | 12 | 13 | 14 |
| West Cookeys Plains | 640 | 0% | 34% | 66% | 1% | 0% | 4% | 0% | 96% | 0% | 99% | 5(1) | 0(0) |
| Wharfdale | 599 | 10% | 86% | 4% | 0% | 0% | 10% | 0% | 89% | 86% | 14% | 1(1) | 0(0) |
| Widgiewa | 204 | 0% | 0% | 100% | 0% | 0% | 0% | 0% | 100% | 0% | 100% | 4(1) | 0(0) |
| Wilberroy | 1565 | 29% | 71% | 0% | 0% | 8% | 0% | 0% | 92% | 56% | 44% | 2(0) | 0(0) |
| Wilga | 282 | 0% | 0% | 100% | 0% | 0% | 0% | 0% | 100% | 0% | 100% | 0(0) | 0(0) |
| Willows | 71 | 0% | 6% | 69% | 25% | 0% | 34% | 0% | 65% | 0% | 0% | 13(2) | 0(0) |
| Wingadee | 296 | 0% | 97% | 1% | 2% | 0% | 0% | 0% | 100% | 1% | 97% | 0(0) | 0(0) |
| Wombin | 405 | 32% | 0% | 63% | 5% | 0% | 5% | 0% | 95% | 10% | 85% | 10(1) | 0(0) |
| Wyalong | 179 | 0% | 0% | 67% | 33% | 0% | 1% | 99% | 0% | 0% | 67% | 23(5) | 0(0) |
| Wyrra | 1271 | 87% | 4% | 0% | 8% | 0% | 0% | 2% | 97% | 0% | 88% | 13(2) | 1(1) |
| Yambira | 42 | 0% | 14% | 85% | 1% | 0% | 4% | 0% | 96% | 0% | 99% | 19(4) | 0(0) |
| Yarragong | 75 | 0% | 0% | 6% | 94% | 0% | 0% | 0% | 100% | 6% | 0% | 9(1) | 0(0) |
| Yarranjerry | 1873 | 100% | 0% | 0% | 0% | 0% | 7% | 1% | 93% | 0% | 100% | 13(2) | 1(1) |
| Yathong | 7898 | 0% | 92% | 8% | 0% | 0% | 5% | 11% | 84% | 1% | 94% | 24(4) | 0(0) |
| Yelkin | 1851 | 0% | 0% | 100% | 0% | 0% | 1% | 5% | 94% | 0% | 100% | 14(1) | 3(3) |
| Yeo Yeo | 187 | 0% | 0% | 100% | 0% | 0% | 2% | 98% | 0% | 29% | 71% | 18(4) | 0(0) |
| Young | 492 | 0% | 2% | 97% | 1% | 0% | 4% | 96% | 0% | 0% | 99% | 5(3) | 0(0) |

Profiles of south-western cypress state forests





NRC south-western cypress state forests assessment

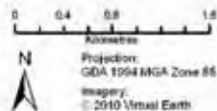
Albert State Forest - 1062 ha

- State forest
- Forest management zones**
 - Zone 3A - Harvesting Exclusions Zone
 - Zone 3B - Special Prescription Zone
 - Zone 4 - General Management Zone
- White cypress communities**
 - White cypress dominant
 - White cypress associated
 - Other
 - No data
- Threatened communities**
 - Listed (TSC and/or EPBC Acts)
 - IUCN threatened (not listed)

| Threatened Fauna recorded within 10 km | TSC | EPBC |
|-------------------------------------------|-----|------|
| Brown Treecreeper * | V | - |
| Diamond Firetail | V | - |
| Grey-crowned Babbler (eastern subspecies) | V | - |
| Hooded Robin | V | - |
| Little Pied Bat | V | - |
| Malleefowl | E1 | V |
| Speckled Warbler * | V | - |
| Superb Parrot | V | V |

* recorded in State Forest

| Listed Communities | TSC | EPBC |
|----------------------------------|-----|------|
| Inland Grey Box Grassy Woodlands | E | E |



21/05/2010
 Information Sources:
 Department of the Environment, Water, Heritage and the Arts
 Geoscience Australia
 Land and Property Management Authority
 NSW Department of Environment, Climate Change & Water
 NSW Department of Primary Industries

natural resources commission

NRC south-western cypress state forests assessment


Ardlethan State Forest - 184 ha

-  State forest
- Forest management zones**
 -  Zone 3A - Harvesting Exclusions Zone
 -  Zone 4 - General Management Zone
- White cypress communities**
 -  White cypress dominant
 -  White cypress associated
 -  Other
 -  No data
- Threatened communities**
 -  Listed (TSC and/or EPBC Acts)
 -  IUCN threatened (not listed)

| Threatened Fauna recorded within 10 km | TSC | EPBC |
|-------------------------------------------|-----|------|
| Brown Treecreeper * | V | - |
| Flame Robin | V | - |
| Grey-crowned Babbler (eastern subspecies) | V | - |
| Hooded Robin | V | - |
| Little Eagle | V | - |
| Major Mitchell's Cockatoo | V | - |
| Speckled Warbler * | V | - |
| Spotted Harrier | V | - |
| Superb Parrot | V | V |

* recorded in State Forest

| Listed Communities | TSC | EPBC |
|----------------------------------|-----|------|
| Inland Grey Box Grassy Woodlands | E | E |



21/08/2016
 Information Sources:
 Department of the Environment, Water, Heritage and the Arts
 Geoscience Australia
 Land and Property Management Authority
 NSW Department of Environment, Climate Change & Water
 NSW Department of Primary Industries



NRC south-western cypress state forests assessment


Back Creek State Forest - 1008 ha

- State forest
- Forest management zones**
 - Zone 3A - Harvesting Exclusions Zone
 - Zone 3B - Special Prescription Zone
 - Zone 4 - General Management Zone
- White cypress communities**
 - White cypress dominant
 - White cypress associated
 - Other
 - No data
- Threatened communities**
 - Listed (TSC and/or EPBC Acts)
 - IUCN threatened (not listed)

| Threatened Fauna recorded within 10 km | TSC | EPBC |
|-------------------------------------------|-----|------|
| Brown Treecreeper * | V | - |
| Diamond Firetail | V | - |
| Glossy Black-Cockatoo | V | - |
| Grey-crowned Babbler (eastern subspecies) | V | - |
| Hooded Robin | V | - |
| Little Eagle | V | - |
| Painted Honeyeater | V | - |
| Speckled Warbler * | V | - |
| Spotted Harrier | V | - |
| Swift Parrot * | E1 | E |
| Varied Sittella * | V | - |

* recorded in State Forest

| Listed Communities | TSC | EPBC |
|----------------------------------|-----|------|
| Inland Grey Box Grassy Woodlands | E | E |



28/05/2010
 Information Sources:
 Department of the Environment, Water, Heritage and the Arts
 Geoscience Australia
 Land and Property Management Authority
 DCU/ Department of Environment, Climate Change & Water
 DCU/ Department of Primary Industries

natural resources commission

NRC south-western cypress
state forests assessment


Back Yamma State Forest - 4416 ha

| Threatened Fauna recorded within 10 km | TSC | EPBC |
|-----------------------------------------------------|-----|------|
| Barking Owl * | V | - |
| Black-chinned Honey eater (eastern subspecies) * | V | - |
| Brown Treecreeper * | V | - |
| Diamond Firetail * | V | - |
| Flame Robin | V | - |
| Gilbert's Whistler * | V | - |
| Grey Falcon | V | - |
| Grey-crowned Babbler (eastern subspecies) * | V | - |
| Hooded Robin * | V | - |
| Koala | V | - |
| Little Eagle * | V | - |
| Little Lorikeet * | V | - |
| Pied Honeyeater * | V | - |
| Regent Honeyeater * | E1 | E |
| Scarlet Robin * | V | - |
| Speckled Warbler * | V | - |
| Spotted Harrier | V | - |
| Superb Parrot | V | V |
| Swift Parrot * | E1 | E |
| Turquoise Parrot * | V | - |
| Varied Sitella * | V | - |

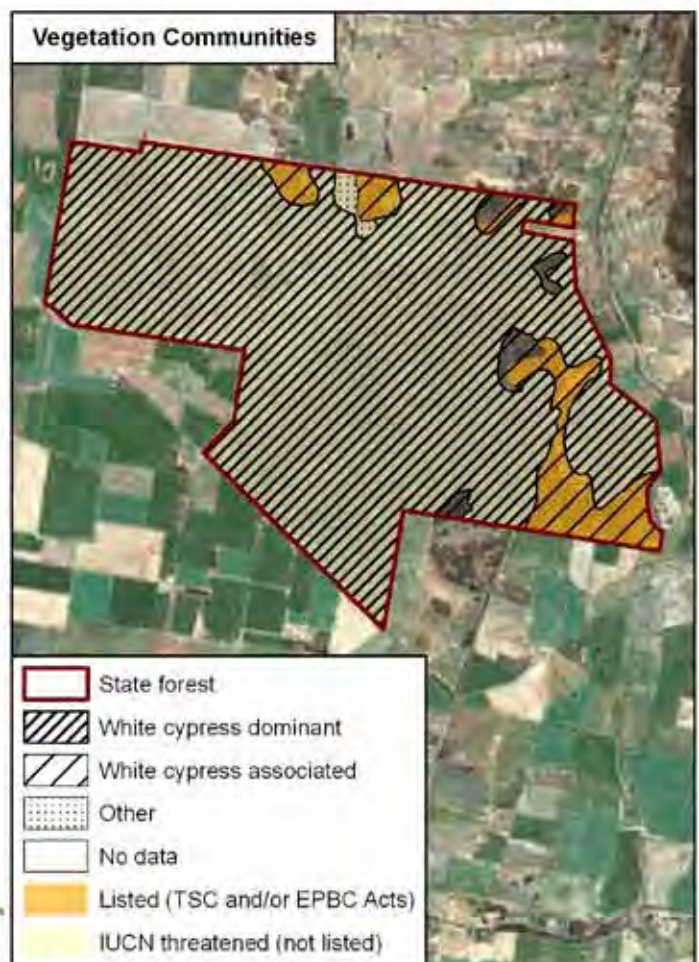
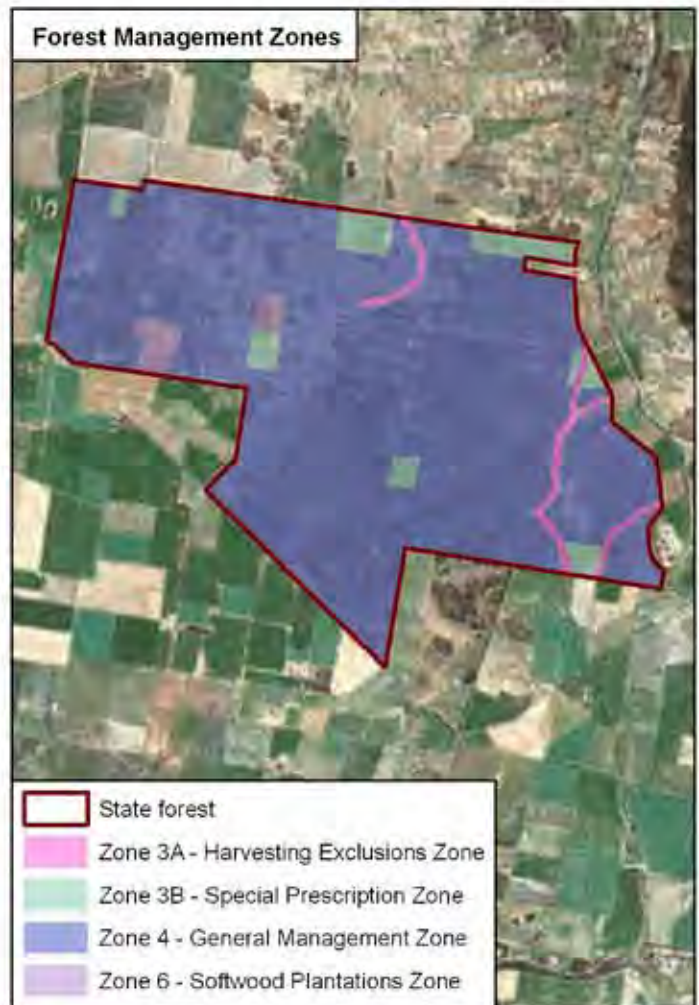
* recorded in State Forest

| Threatened Flora recorded in State Forest | TSC | EPBC |
|-------------------------------------------------|-----|------|
| <i>Austrostipa wakoolica</i> (a spear-grass) | E1 | E |

| Listed Communities | TSC | EPBC |
|----------------------------------|-----|------|
| Box Gum Grassy Woodland | E | CE |
| Inland Grey Box Grassy Woodlands | E | E |



20/06/2010
Information Sources:
Department of the Environment, Water, Heritage and the Arts
Geoscience Australia
Land and Property Management Authority
NSW Department of Environment, Climate Change & Water
NSW Department of Primary Industries



natural resources commission


NRC south-western cypress state forests assessment

Bald Hill State Forest - 152 ha

- State forest
- Forest management zones**
- Zone 3A - Harvesting Exclusions Zone
- Zone 4 - General Management Zone
- White cypress communities**
- White cypress dominant
- White cypress associated
- Other
- No data
- Threatened communities**
- Listed (TSC and/or EPBC Acts)
- IUCN threatened (not listed)

| Threatened Fauna recorded within 10 km | TSC | EPBC |
|-------------------------------------------|-----|------|
| Brown Treecreeper | V | - |
| Flame Robin | V | - |
| Grey-crowned Babbler (eastern subspecies) | V | - |
| Hooded Robin | V | - |
| Major Mitchell's Cockatoo | V | - |
| Superb Parrot | V | V |

| Listed Communities | TSC | EPBC |
|----------------------------------|-----|------|
| Inland Grey Box Grassy Woodlands | E | E |




21/05/2010
 Information Sources:
 Department of the Environment, Water, Heritage and the Arts
 Geoscience Australia
 Land and Property Management Authority
 NSW Department of Environment, Climate Change & Water
 NSW Department of Primary Industries


natural resources commission


NRC south-western cypress
state forests assessment


Balgay State Forest - 1102 ha

 State forest


Forest management zones


 Zone 3A - Harvesting Exclusions Zone

 Zone 3B - Special Prescription Zone


 Zone 4 - General Management Zone

White cypress communities


 White cypress dominant


 White cypress associated

 Other

 No data


Threatened communities

 Listed (TSC and/or EPBC Acts)

 IUCN threatened (not listed)

| Threatened Fauna recorded within 10 km | TSC | EPBC |
|----------------------------------------------|-----|------|
| Brown Treecreeper | V | - |
| Grey-crowned Babbler (eastern subspecies) | V | - |
| Little Pied Bat | V | - |
| Major Mitchell's Cockatoo | V | - |
| Speckled Warbler | V | - |
| Varied Sittella | V | - |
| Yellow-bellied Sheath-tail-bat | V | - |

| Listed Communities | TSC | EPBC |
|----------------------------------|-----|------|
| Inland Grey Box Grassy Woodlands | E | E |



21/05/2010
Information Sources:
Department of the Environment, Water, Heritage and the Arts
Geoscience Australia
Land and Property Management Authority
NSW Department of Environment, Climate Change & Water
NSW Department of Primary Industries

natural resources commission

NRC south-western cypress state forests assessment

Balowra State Forest - 2063 ha

-  State forest
- Forest management zones**
 -  Zone 1 - Special Protection Zone
 -  Zone 4 - General Management Zone
- White cypress communities**
 -  White cypress dominant
 -  White cypress associated
 -  Other
 -  No data
- Threatened communities**
 -  Listed (TSC and/or EPBC Acts)
 -  IUCN threatened (not listed)

| Threatened Fauna recorded within 10 km | TSC | EPBC |
|----------------------------------------|-----|------|
| Major Mitchell's Cockatoo | V | - |



0 0.8 1.6 3.2
Kilometres
Projection: GDA 1994 MGA Zone 55
Imagery: © 2010 Virtual Earth

21/03/2010
Information Sources:
Department of the Environment, Water, Heritage and the Arts
Geoscience Australia
Land and Property Management Authority
NSW Department of Environment, Climate Change & Water
NDV Department of Primary Industries

natural resources commission


NRC south-western cypress
state forests assessment

Banandra State Forest - 762 ha

-  State forest
- Forest management zones**
-  Zone 3B - Special Prescription Zone
-  Zone 4 - General Management Zone
- White cypress communities**
-  White cypress dominant
-  White cypress associated
-  Other
-  No data
- Threatened communities**
-  Listed (TSC and/or EPBC Acts)
-  IUCN threatened (not listed)

| Threatened Fauna recorded within 10 km | TSC | EPBC |
|------------------------------------------------|-----|------|
| Blue-billed Duck | V | - |
| Brown Treecreeper | V | - |
| Flame Robin | V | - |
| Freckled Duck | V | - |
| Grey-crowned Babbler (eastern subspecies) * | V | - |
| Little Eagle | V | - |
| Painted Snipe (Australian subspecies) | E1 | V |
| Plains-wanderer | E1 | V |
| Sloane's Froglet | V | - |
| Southern Bell Frog | E1 | V |
| Superb Parrot * | V | V |
| Varied Sittella | V | - |

* recorded in State Forest



24/06/2019
Information Sources:
Department of the Environment, Water, Heritage and the Arts
Geoscience Australia
Land and Property Management Authority
NSW Department of Environment, Climate Change & Water
SISW Department of Primary Industries






NRC south-western cypress state forests assessment

Barbingal State Forest - 272 ha

- State forest
- Forest management zones**
 - Zone 3A - Harvesting Exclusions Zone
 - Zone 4 - General Management Zone
- White cypress communities**
 - White cypress dominant
 - White cypress associated
 - Other
 - No data
- Threatened communities**
 - Listed (TSC and/or EPBC Acts)
 - IUCN threatened (not listed)

| Threatened Fauna recorded within 10 km | TSC EPBC | |
|----------------------------------------|---------------|---|
| | Superb Parrot | V |



28/05/2010
 Information Sources:
 Department of the Environment, Water, Heritage and the Arts
 Geoscience Australia
 Land and Property Management Authority
 NSW Department of Environment, Climate Change & Water
 NSW Department of Primary Industries



NRC south-western cypress
state forests assessment

Barrow State Forest - 1226 ha

- State forest
- Forest management zones**
- Zone 3A - Harvesting Exclusions Zone
- Zone 3B - Special Prescription Zone
- Zone 4 - General Management Zone
- White cypress communities**
- White cypress dominant
- White cypress associated
- Other
- No data
- Threatened communities**
- Listed (TSC and/or EPBC Acts)
- IUCN threatened (not listed)

| Threatened Fauna recorded within 10 km | TSC | EPBC |
|----------------------------------------|-----|------|
| Kultarr | E1 | - |
| Malleefowl | E1 | V |



21/05/2015
 Information Sources:
 Department of the Environment, Water, Heritage and the Arts
 Geoscience Australia
 Land and Property Management Authority
 NSW Department of Environment, Climate Change & Water
 NSW Department of Primary Industries

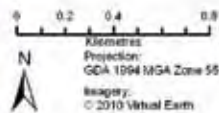


NRC south-western cypress state forests assessment

Beckom State Forest - 137 ha

- State forest
- Forest management zones**
- Zone 3A - Harvesting Exclusions Zone
- Zone 4 - General Management Zone
- White cypress communities**
- White cypress dominant
- White cypress associated
- Other
- No data
- Threatened communities**
- Listed (TSC and/or EPBC Acts)
- IUCN threatened (not listed)

| Threatened Fauna recorded within 10 km | TSC EPBC | |
|-------------------------------------------|----------|------|
| | TSC | EPBC |
| Brown Treecreeper | V | - |
| Grey-crowned Babbler (eastern subspecies) | V | - |
| Little Eagle | V | - |
| Major Mitchell's Cockatoo | V | - |
| Speckled Warbler | V | - |
| Superb Parrot | V | V |




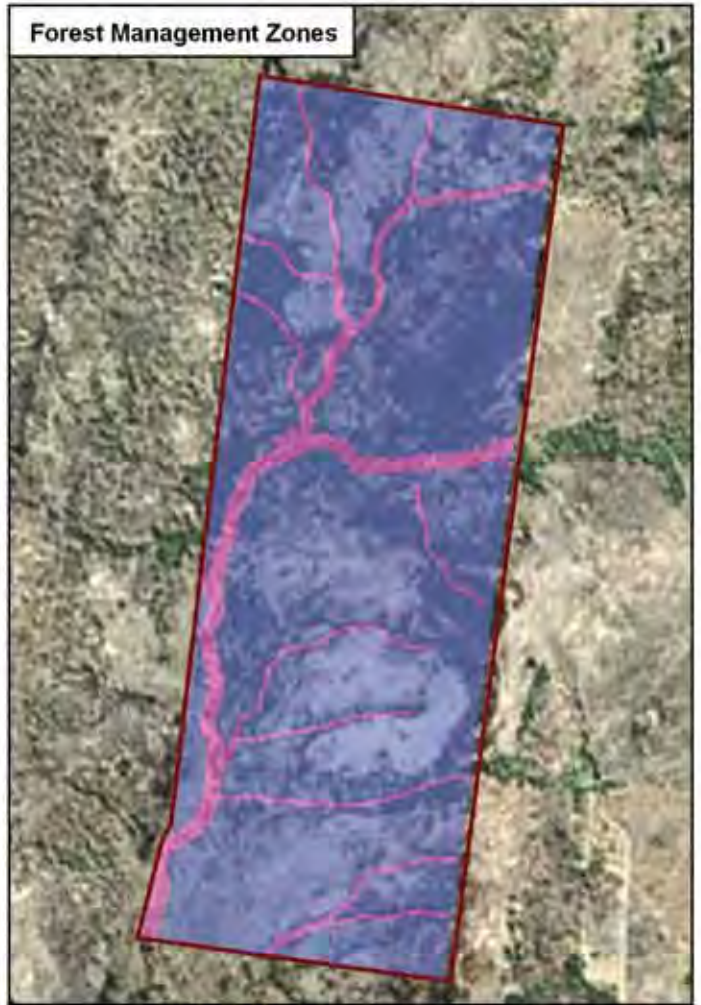
21/05/2010
 Information Sources:
 Department of the Environment, Water, Heritage and the Arts
 Geoscience Australia
 Land and Property Management Authority
 NSW Department of Environment, Climate Change & Water
 NSW Department of Primary Industries



NRC south-western cypress
state forests assessment

Bedooba State Forest - 1665 ha

-  State forest
- Forest management zones**
-  Zone 3A - Harvesting Exclusions Zone
-  Zone 4 - General Management Zone
- White cypress communities**
-  White cypress dominant
-  White cypress associated
-  Other
-  No data
- Threatened communities**
-  Listed (TSC and/or EPBC Acts)
-  IUCN threatened (not listed)



21/06/2010
 Information Sources:
 Department of the Environment, Water, Heritage and the Arts
 Geoscience Australia
 Land and Property Management Authority
 NSW Department of Environment, Climate Change & Water
 NSW Department of Primary Industries

natural resources commission


NRC south-western cypress state forests assessment

Bendick Murrell
State Forest - 1862 ha

-  State forest
- Forest management zones**
 -  Zone 3A - Harvesting Exclusions Zone
- White cypress communities**
 -  White cypress dominant
 -  White cypress associated
 -  Other
 -  No data
- Threatened communities**
 -  Listed (TSC and/or EPBC Acts)
 -  IUCN threatened (not listed)

| Threatened Fauna recorded within 10 km | TSC | EPBC |
|-----------------------------------------------|-----|------|
| Australian Bustard | E1 | - |
| Black-chinned Honeyeater (eastern subspecies) | V | - |
| Brown Treecreeper * | V | - |
| Diamond Firetail | V | - |
| Flame Robin | V | - |
| Grey-crowned Babbler (eastern subspecies) | V | - |
| Little Eagle | V | - |
| Little Lorikeet | V | - |
| Painted Honeyeater | V | - |
| Regent Honeyeater | E1 | E |
| Southern Myotis | V | - |
| Speckled Warbler * | V | - |
| Squirrel Glider | V | - |
| Superb Parrot | V | V |
| Swift Parrot | E1 | E |
| Turquoise Parrot * | V | - |
| Varied Sittella * | V | - |

* recorded in State Forest



21/01/2016
Information Sources:
Department of the Environment, Water, Heritage and the Arts
Geoscience Australia
Land and Property Management Authority
NSW Department of Environment, Climate Change & Water
NSW Department of Primary Industries




NRC south-western cypress state forests assessment

Berewombenia State Forest - 186 ha

- State forest
- Forest management zones**
- Zone 3A - Harvesting Exclusions Zone
- Zone 4 - General Management Zone
- White cypress communities**
- White cypress dominant
- White cypress associated
- Other
- No data
- Threatened communities**
- Listed (TSC and/or EPBC Acts)
- IUCN threatened (not listed)

| Threatened Fauna recorded within 10 km | TSC | EPBC |
|----------------------------------------|-----|------|
| Major Mitchell's Cockatoo | V | - |

| Listed Communities | TSC | EPBC |
|----------------------------------|-----|------|
| Inland Grey Box Grassy Woodlands | E | E |



21/08/2010
 Information Sources:
 Department of the Environment, Water, Heritage and the Arts
 Geoscience Australia
 Land and Property Management Authority
 NSW Department of Environment, Climate Change & Water
 NSW Department of Primary Industries

natural resources commission

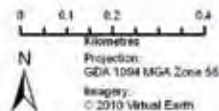
NRC south-western cypress state forests assessment

Berida State Forest - 68 ha

-  State forest
- Forest management zones**
 -  Zone 3A - Harvesting Exclusions Zone
 -  Zone 4 - General Management Zone
- White cypress communities**
 -  White cypress dominant
 -  White cypress associated
 -  Other
 -  No data
- Threatened communities**
 -  Listed (TSC and/or EPBC Acts)
 -  IUCN threatened (not listed)

| Threatened Fauna recorded within 10 km | TSC | EPBC |
|----------------------------------------|-----|------|
| Australian Bustard | E1 | - |
| Barking Owl | V | - |
| Bush Stone-curlew | E1 | - |
| Diamond Firetail | V | - |
| Glossy Black-Cockatoo | V | - |
| Scarlet Robin | V | - |
| Superb Parrot | V | V |

| Listed Communities | TSC | EPBC |
|-------------------------|-----|------|
| Box Gum Grassy Woodland | E | CE |



21/05/2010
 Information Sources:
 Department of the Environment, Water, Heritage and the Arts
 Geoscience Australia
 Land and Property Management Authority
 NSW Department of Environment, Climate Change & Water
 NSW Department of Primary Industries




NRC south-western cypress
state forests assessment

Berrigan State Forest - 286 ha

- State forest
- Forest management zones**
- Zone 4 - General Management Zone
- White cypress communities**
- White cypress dominant
- White cypress associated
- Other
- No data
- Threatened communities**
- Listed (TSC and/or EPBC Acts)
- IUCN threatened (not listed)

| Threatened Fauna recorded within 10 km | TSC | EPBC |
|----------------------------------------------|-----|------|
| Brolga | V | - |
| Grey-crowned Babbler (eastern subspecies) | V | - |
| Superb Parrot | V | V |
| Swift Parrot | E1 | E |



21/05/2010
 Information Sources:
 Department of the Environment, Water, Heritage and the Arts
 Geoscience Australia
 Land and Property Management Authority
 NSW Department of Environment, Climate Change & Water
 NSW Department of Primary Industries



NRC south-western cypress state forests assessment

Berry Jerry State Forest - 1337 ha

State forest

Forest management zones

- Zone 3A - Harvesting Exclusions Zone
- Zone 3B - Special Prescription Zone
- Zone 4 - General Management Zone

White cypress communities

- White cypress dominant
- White cypress associated
- Other
- No data

Threatened communities

- Listed (TSC and/or EPBC Acts)
- IUCN threatened (not listed)


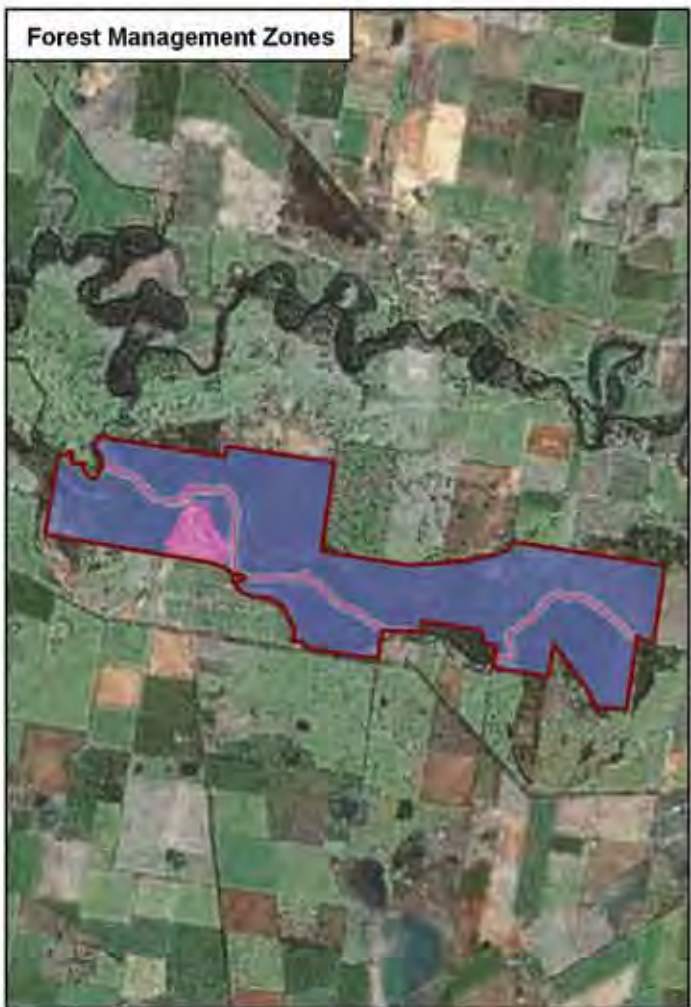
Threatened Fauna recorded within 10 km

| | TSC | EPBC |
|-------------------------------------------------|-----|------|
| Barking Owl * | V | - |
| Black-chinned Honeyeater (eastern subspecies) * | V | - |
| Brolga | V | - |
| Brown Treecreeper * | V | - |
| Bush Stone-curlew | E1 | - |
| Diamond Firetail * | V | - |
| Flame Robin * | V | - |
| Grey-crowned Babbler (eastern subspecies) | V | - |
| Koala * | V | - |
| Little Eagle * | V | - |
| Scarlet Robin * | V | - |
| Southern Bell Frog * | E1 | V |
| Speckled Warbler * | V | - |
| Superb Parrot * | V | V |
| Varied Sittella * | V | - |

* recorded in State Forest

Listed Communities

| | TSC | EPBC |
|-------------------------|-----|------|
| Box Gum Grassy Woodland | E | CE |



21/01/2016
 Information Sources:
 Department of the Environment, Water, Heritage and the Arts
 Geoscience Australia
 Land and Property Management Authority
 NSW Department of Environment, Climate Change & Water
 NSW Department of Primary Industries

natural resources commission

NRC south-western cypress state forests assessment


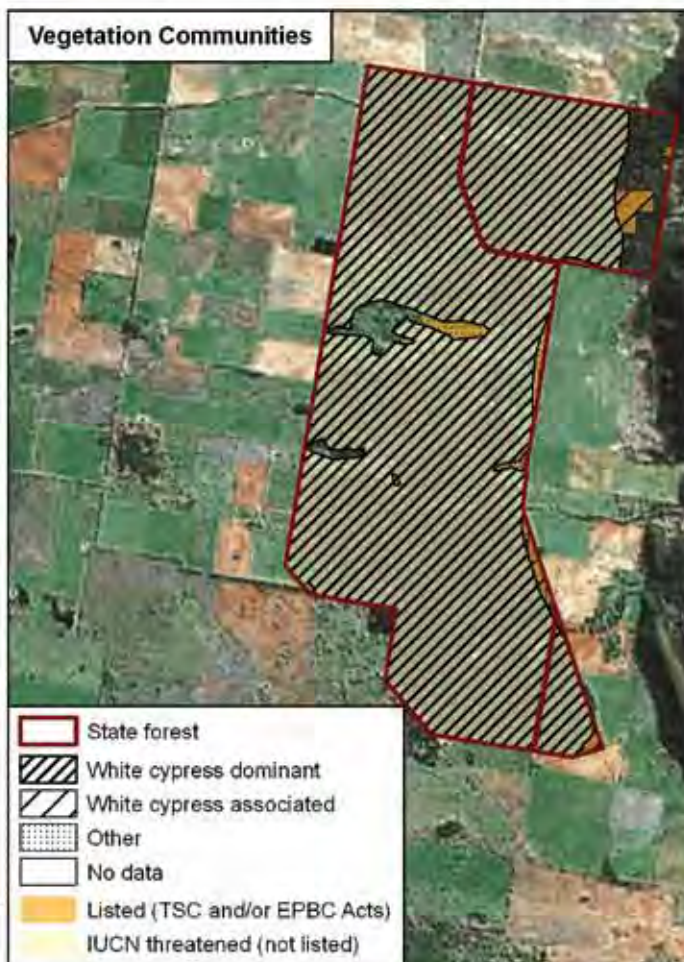
Bimbi State Forest - 2575 ha

Threatened Fauna recorded within 10 km

| | TSC | EPBC |
|------------------------------------------------|-----|------|
| Black-chinned Honey eater (eastern subspecies) | V | - |
| Brown Treecreeper * | V | - |
| Brush-tailed Rock-wallaby | E1 | V |
| Diamond Firetail * | V | - |
| Flame Robin | V | - |
| Gang-gang Cockatoo | V | - |
| Gilbert's Whistler * | V | - |
| Grey-crowned Babbler (eastern subspecies) * | V | - |
| Hooded Robin * | V | - |
| Little Eagle | V | - |
| Little Lorikeet | V | - |
| Painted Honey eater | V | - |
| Regent Honeyeater | E1 | E |
| Scarlet Robin | V | - |
| Speckled Warbler * | V | - |
| Spotted Harrier | V | - |
| Superb Parrot * | V | V |
| Swift Parrot | E1 | E |
| Turquoise Parrot * | V | - |
| Varied Sittella * | V | - |

* recorded in State Forest

| Listed Communities | TSC | EPBC |
|-------------------------|-----|------|
| Box Gum Grassy Woodland | E | CE |
| Fuzzy Box Woodland | E | - |



21660910
 Information Sources:
 Department of the Environment, Water, Heritage and the Arts
 Geoscience Australia
 Land and Property Management Authority
 NSW Department of Environment, Climate Change & Water
 NSW Department of Primary Industries


natural resources commission

NRC south-western cypress state forests assessment

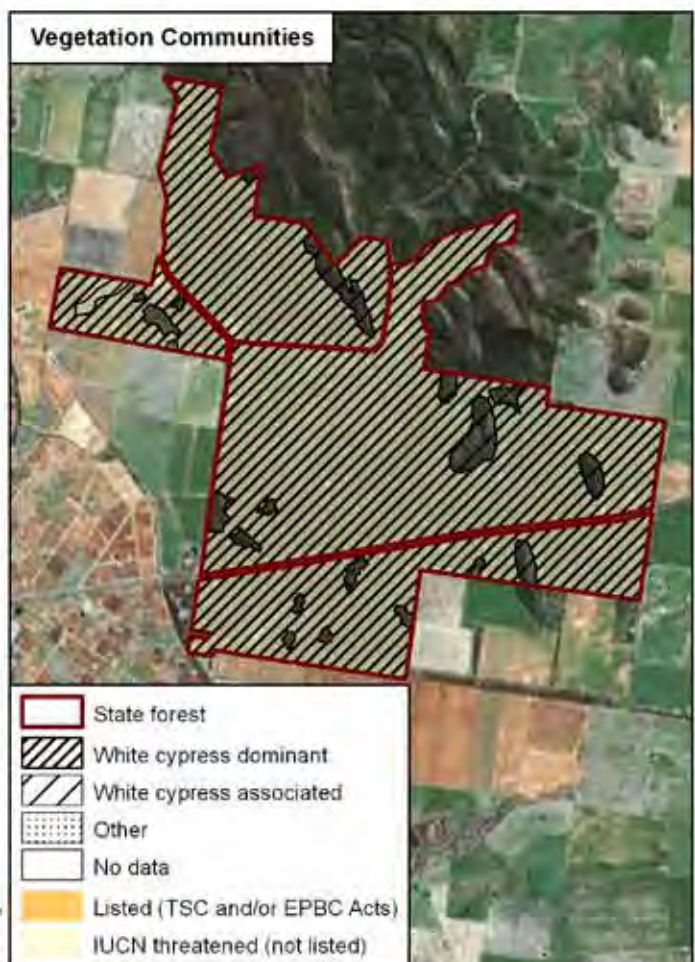
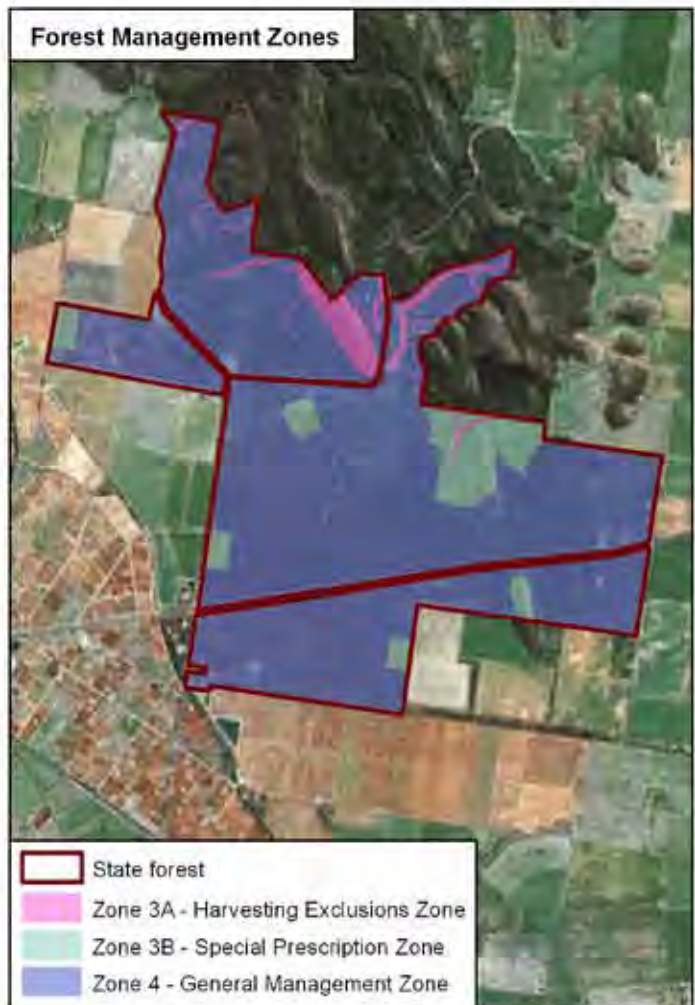
Binya State Forest - 4174 ha

| Threatened Fauna recorded within 10 km | TSC | EPBC |
|-----------------------------------------------------------------------------------------------------------------------------------------|-----|------|
| Australasian Bittern | V | - |
| Barking Owl | V | - |
| Black-chinned Honeyeater (eastern subspecies) | V | - |
| Brolga | V | - |
| Brown Treecreeper * | V | - |
| Chestnut Quail-thrush | V | - |
| Diamond Firetail * | V | - |
| Flame Robin | V | - |
| Gilbert's Whistler * | V | - |
| Glossy Black-Cockatoo * | V | - |
| Glossy Black-Cockatoo, Riverina population * | E2 | - |
| Greater Long-eared Bat * | V | V |
| Grey Falcon | V | - |
| Grey-crowned Babbler (eastern subspecies) * | V | - |
| Hooded Robin * | V | - |
| Little Eagle * | V | - |
| Major Mitchell's Cockatoo * | V | - |
| Malleefowl | E1 | V |
| Painted Honeyeater * | V | - |
| Pied Honeyeater | V | - |
| Red-fored Whistler | E4A | V |
| Shy Heathwren * | V | - |
| Sloane's Froglet | V | - |
| Southern Bell Frog | E1 | V |
| Speckled Warbler * | V | - |
| Spotted Harrier * | V | - |
| Superb Parrot * | V | V |
| Turquoise Parrot * | V | - |
| Varied Sittella * | V | - |
| White-browed Treecreeper population in Carrathool local government area south of the Lachlan River and Griffith local government area * | E2 | - |

* recorded in State Forest




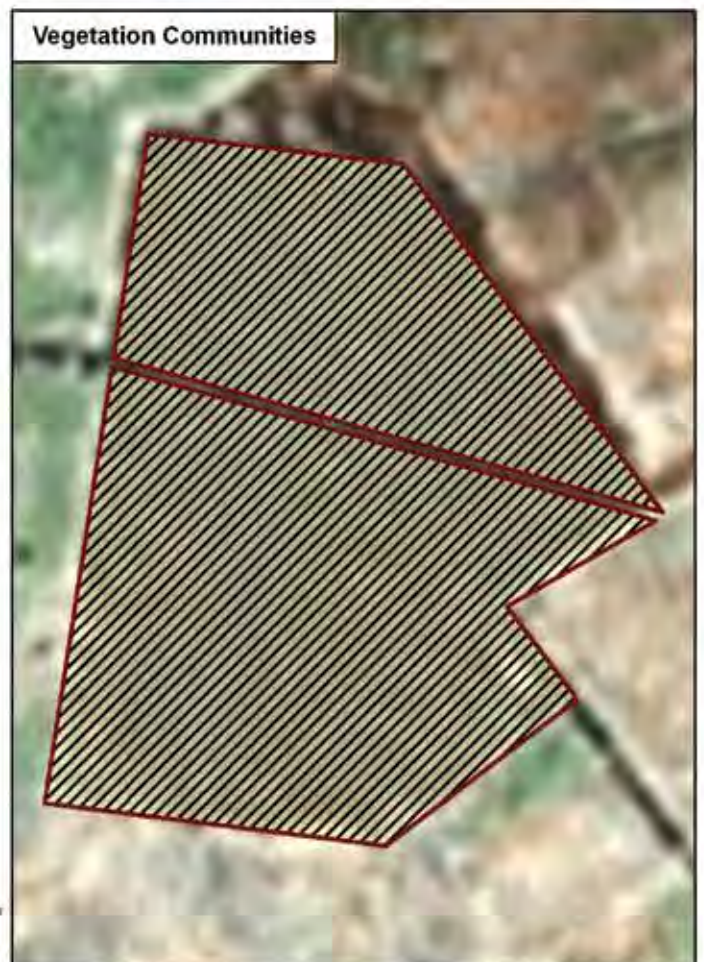
24/06/2010
 Information Sources:
 Department of the Environment, Water, Heritage and the Arts
 Geoscience Australia
 Land and Property Management Authority
 NSW Department of Environment, Climate Change & Water
 NSW Department of Primary Industries



Blow Clear State Forest - 126 ha

- State forest
- Forest management zones**
- Zone 3B - Special Prescription Zone
- White cypress communities**
- White cypress dominant
- White cypress associated
- Other
- No data
- Threatened communities**
- Listed (TSC and/or EPBC Acts)
- IUCN threatened (not listed)

| Threatened Fauna recorded within 10 km | TSC | EPBC |
|-------------------------------------------|-----|------|
| Brown Treecreeper | V | - |
| Gilbert's Whistler | V | - |
| Grey-crowned Babbler (eastern subspecies) | V | - |
| Painted Honeyeater | V | - |



21/08/2010
 Information Sources:
 Department of the Environment, Water, Heritage and the Arts
 Geoscience Australia
 Land and Property Management Authority
 NSW Department of Environment, Climate Change & Water
 NSW Department of Primary Industries



NRC south-western cypress state forests assessment

Blow Clear West State Forest - 1912 ha

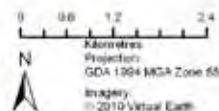
- State forest
- Forest management zones**
- Zone 3A - Harvesting Exclusions Zone
- Zone 3B - Special Prescription Zone
- Zone 4 - General Management Zone
- White cypress communities**
- White cypress dominant
- White cypress associated
- Other
- No data
- Threatened communities**
- Listed (TSC and/or EPBC Acts)
- IUCN threatened (not listed)

Threatened Fauna recorded within 10 km

| | TSC | EPBC |
|--------------------------------------------------|-----|------|
| Barking Owl * | V | - |
| Black-chinned Honey eater (eastern subspecies) * | V | - |
| Brown Treecreeper * | V | - |
| Grey-crowned Babbler (eastern subspecies) * | V | - |
| Hooded Robin | V | - |
| Koala | V | - |
| Little Eagle | V | - |
| Spotted-tailed Quoll | V | E |
| Superb Parrot | V | V |

* recorded in State Forest

| Listed Communities | TSC | EPBC |
|------------------------|-----|------|
| Inland Grey Box Grassy | E | E |



24/06/2010
 Information Sources:
 Department of the Environment, Water, Heritage and the Arts
 Geoscience Australia
 Land and Property Management Authority
 NSW Department of Environment, Climate Change & Water
 NSW Department of Primary Industries


natural resources commission

NRC south-western cypress
state forests assessment

Blue Mallee State Forest - 283 ha

| Threatened Fauna recorded within 10 km | TSC | EPBC |
|----------------------------------------------|-----|------|
| Barking Owl | V | - |
| Brown Treecreeper * | V | - |
| Bush Stone-curlew | E1 | - |
| Chestnut Quail-thrush | V | - |
| Diamond Firetail | V | - |
| Flame Robin | V | - |
| Gilbert's Whistler | V | - |
| Glossy Black-Cockatoo | V | - |
| Greater Long-eared Bat | V | V |
| Grey-crowned Babbler (eastern subspecies) | V | - |
| Hooded Robin | V | - |
| Little Eagle | V | - |
| Little Lorikeet | V | - |
| Major Mitchell's Cockatoo | V | - |
| Malleefowl * | E1 | V |
| Painted Honeyeater | V | - |
| Pink-tailed Legless Lizard | V | V |
| Regent Honeyeater | E1 | E |
| Scarlet Robin | V | - |
| Shy Heathwren | V | - |
| Southern Scrub-robin | V | - |
| Speckled Warbler | V | - |
| Spotted Harrier | V | - |
| Superb Parrot | V | V |
| Swift Parrot | E1 | E |
| Turquoise Parrot | V | - |
| Varied Sittella | V | - |

* recorded in State Forest



24/06/2010
Information Sources:
Department of the Environment, Water, Heritage and the Arts
Geoscience Australia
Land and Property Management Authority
NSW Department of Environment, Climate Change & Water
NSW Department of Primary Industries






NRC south-western cypress
state forests assessment

Bobadah State Forest - 106 ha

- State forest
- Forest management zones**
 - Zone 3A - Harvesting Exclusions Zone
 - Zone 4 - General Management Zone
- White cypress communities**
 - White cypress dominant
 - White cypress associated
 - Other
 - No data
- Threatened communities**
 - Listed (TSC and/or EPBC Acts)
 - IUCN threatened (not listed)


| Threatened Fauna recorded within 10 km | TSC EPBC | |
|----------------------------------------------|----------|------|
| | TSC | EPBC |
| Barking Owl | V | - |
| Brown Treecreeper | V | - |
| Grey-crowned Babbler (eastern subspecies) | V | - |
| Hooded Robin | V | - |
| Little Pied Bat | V | - |
| Major Mitchell's Cockatoo | V | - |
| Speckled Warbler | V | - |
| Yellow-bellied Shearwater | V | - |



21/03/2010
 Information Sources:
 Department of the Environment, Water, Heritage and the Arts
 Geoscience Australia
 Land and Property Management Authority
 NSW Department of Environment, Climate Change & Water
 NDV Department of Primary Industries


NRC south-western cypress
state forests assessment

Bogalong State Forest - 113 ha


 State forest


Forest management zones


 Zone 3A - Harvesting Exclusions Zone


 Zone 4 - General Management Zone

White cypress communities


 White cypress dominant


 White cypress associated

 Other

 No data

Threatened communities


 Listed (TSC and/or EPBC Acts)

 IUCN threatened (not listed)

**Threatened Fauna recorded
within 10 km**

| | TSC | EPBC |
|--------------------------------------------------|-----|------|
| Barking Owl | V | - |
| Bilby | E4 | V |
| Black-chinned Honeyeater (eastern subspecies) | V | - |
| Brown Treecreeper | V | - |
| Diamond Firetail | V | - |
| Flame Robin | V | - |
| Gilbert's Whistler | V | - |
| Grey-crowned Babbler (eastern subspecies) | V | - |
| Hooded Robin | V | - |
| Koala | V | - |
| Little Lorikeet | V | - |
| Painted Honeyeater | V | - |
| Regent Honeyeater | E1 | E |
| Scarlet Robin | V | - |
| Speckled Warbler | V | - |
| Spotted-tailed Quoll | V | E |
| Superb Parrot | V | V |
| Swift Parrot | E1 | E |
| Turquoise Parrot | V | - |

| Listed Communities | TSC | EPBC |
|-------------------------|-----|------|
| Box Gum Grassy Woodland | E | CE |



34/06/2010
Information Sources:
Department of the Environment, Water, Heritage and the Arts
Geoscience Australia
Land and Property Management Authority
NSW Department of Environment, Climate Change & Water
NSW Department of Primary Industries






NRC south-western cypress state forests assessment

Booberoi State Forest - 834 ha

- State forest
- Forest management zones**
 - Zone 4 - General Management Zone
- White cypress communities**
 - White cypress dominant
 - White cypress associated
 - Other
 - No data
- Threatened communities**
 - Listed (TSC and/or EPBC Acts)
 - IUCN threatened (not listed)

| Threatened Fauna recorded within 10 km | TSC | EPBC |
|----------------------------------------|-----|------|
| Brolga | V | - |
| Malleefowl | E1 | V |

| Listed Communities | TSC | EPBC |
|-----------------------------------|-----|------|
| <i>Acacia melvillei</i> shrubland | E | - |












21/05/2010
 Information Sources:
 Department of the Environment, Water, Heritage and the Arts
 Geoscience Australia
 Land and Property Management Authority
 NSW Department of Environment, Climate Change & Water
 NSW Department of Primary Industries

natural resources commission

NRC south-western cypress state forests assessment


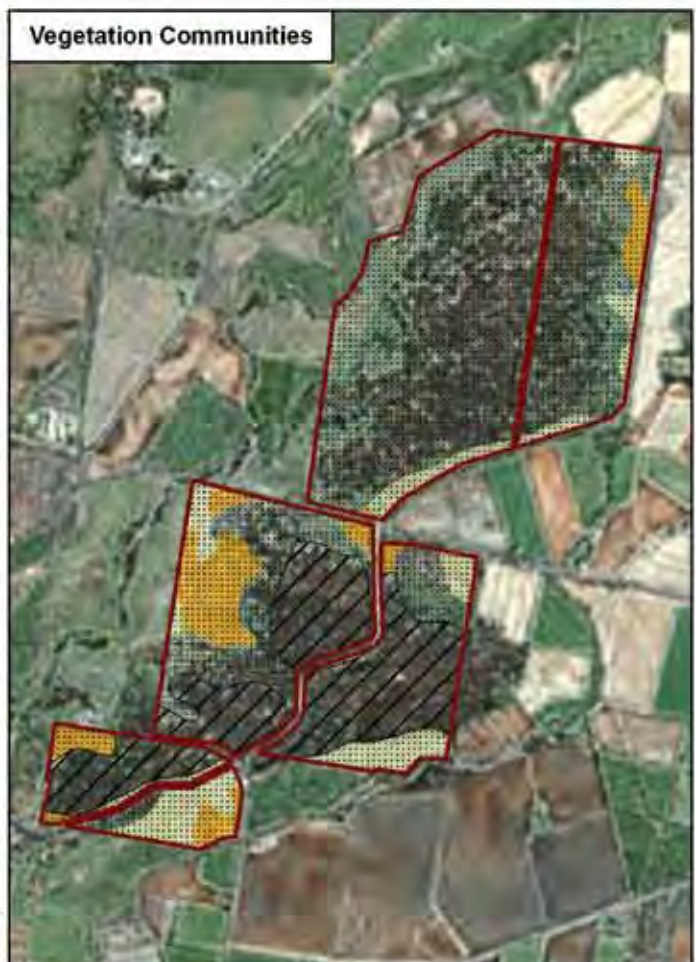
Boona State Forest - 1185 ha

-  State forest
- Forest management zones**
 -  Zone 3B - Special Prescription Zone
 -  Zone 4 - General Management Zone
- White cypress communities**
 -  White cypress dominant
 -  White cypress associated
 -  Other
 -  No data
- Threatened communities**
 -  Listed (TSC and/or EPBC Acts)
 -  IUCN threatened (not listed)

| Threatened Fauna recorded within 10 km | TSC | EPBC |
|---------------------------------------------|-----|------|
| Bush Stone-curlew | E1 | - |
| Gray-crowned Babbler (eastern subspecies) * | V | - |
| Koala | V | - |
| Little Eagle | V | - |
| Painted Honeyeater * | V | - |
| Southern Bell Frog | E1 | V |
| Southern Myotis | V | - |
| Spotted Harrier | V | - |
| Superb Parrot * | V | V |
| Varied Sittella | V | - |

* recorded in State Forest

| Listed Communities | TSC | EPBC |
|-------------------------|-----|------|
| Weeping Myall Woodlands | E | E |



21/05/2010
 Information Sources:
 Department of the Environment, Water, Heritage and the Arts
 Geoscience Australia
 Land and Property Management Authority
 NSW Department of Environment, Climate Change & Water
 NSW Department of Primary Industries



NRC south-western cypress state forests assessment


Booororban State Forest - 1441 ha

- State forest
- Forest management zones**
 - Zone 3A - Harvesting Exclusions Zone
- White cypress communities**
 - White cypress dominant
 - White cypress associated
 - Other
 - No data
- Threatened communities**
 - Listed (TSC and/or EPBC Acts)
 - IUCN threatened (not listed)

| Threatened Fauna recorded within 10 km | TSC | EPBC |
|---------------------------------------------|-----|------|
| Brown Treecreeper * | V | - |
| Grey-crowned Babbler (eastern subspecies) * | V | - |
| Plains-wanderer | E1 | V |
| Spotted Harrier | V | - |
| Superb Parrot | V | V |

* recorded in State Forest

| Listed Communities | TSC | EPBC |
|------------------------|-----|------|
| Sandhill Pine Woodland | E | - |



2169/2010
 Information Sources:
 Department of the Environment, Water, Heritage and the Arts
 Geoscience Australia
 Land and Property Management Authority
 NSW Department of Environment, Climate Change & Water
 NSW Department of Primary Industries

natural resources commission


NRC south-western cypress state forests assessment

Bourbah State Forest - 623 ha

-  State forest
- Forest management zones**
-  Zone 4 - General Management Zone
- White cypress communities**
-  White cypress dominant
-  White cypress associated
-  Other
-  No data
- Threatened communities**
-  Listed (TSC and/or EPBC Acts)
-  IUCN threatened (not listed)

| Threatened Fauna recorded within 10 km | TSC | EPBC |
|-------------------------------------------|-----|------|
| Barking Owl | V | - |
| Brown Treecreeper | V | - |
| Bush Stone-curlew * | E1 | - |
| Diamond Firetail | V | - |
| Glossy Black-Cockatoo | V | - |
| Grey-crowned Babbler (eastern subspecies) | V | - |
| Little Pied Bat | V | - |
| Masked Owl | V | - |
| Painted Honeyeater | V | - |
| Superb Parrot | V | V |
| Varied Sittella | V | - |
| Yellow-bellied Shearwater | V | - |

* recorded in State Forest



21/05/2018
 Information Sources:
 Department of the Environment, Water, Heritage and the Arts
 Geoscience Australia
 Land and Property Management Authority
 NSW Department of Environment, Climate Change & Water
 NSW Department of Primary Industries



NRC south-western cypress state forests assessment

Boxalls State Forest - 402 ha


- State forest
- Forest management zones**
 - Zone 4 - General Management Zone
- White cypress communities**
 - White cypress dominant
 - White cypress associated
 - Other
 - No data
- Threatened communities**
 - Listed (TSC and/or EPBC Acts)
 - IUCN threatened (not listed)

| Threatened Fauna recorded within 10 km | TSC | EPBC |
|---------------------------------------------|-----|------|
| Brown Treecreeper * | V | - |
| Diamond Firetail * | V | - |
| Gilbert's Whistler | V | - |
| Glossy Black-Cockatoo | V | - |
| Grey-crowned Babbler (eastern subspecies) * | V | - |
| Hooded Robin * | V | - |
| Little Eagle * | V | - |
| Painted Honeyeater | V | - |
| Speckled Warbler * | V | - |
| Spotted Harrier * | V | - |
| Swift Parrot | E1 | E |
| Varied Sittella | V | - |

* recorded in State Forest

| Threatened Flora recorded in State Forest | TSC | EPBC |
|----------------------------------------------|-----|------|
| <i>Austrostipa wakoolica</i> (a spear-grass) | E1 | E |

| Listed Communities | TSC | EPBC |
|----------------------------------|-----|------|
| Inland Grey Box Grassy Woodlands | E | E |



28/06/2010
 Information Sources:
 Department of the Environment, Water, Heritage and the Arts
 Geoscience Australia
 Land and Property Management Authority
 NSW Department of Environment, Climate Change & Water
 NSW Department of Primary Industries


natural resources commission

NRC south-western cypress
state forests assessment


Bretts State Forest - 735 ha


 State forest

Forest management zones


 Zone 4 - General Management Zone

White cypress communities


 White cypress dominant


 White cypress associated

 Other

 No data

Threatened communities


 Listed (TSC and/or EPBC Acts)

 IUCN threatened (not listed)

| Threatened Fauna recorded within 10 km | TSC | EPBC |
|------------------------------------------------|-----|------|
| Bush Stone-curlew | E1 | - |
| Grey-crowned Babbler (eastern subspecies) * | V | - |
| Koala | V | - |
| Little Eagle | V | - |
| Painted Honeyeater | V | - |
| Southern Bell Frog * | E1 | V |
| Southern Myotis * | V | - |
| Spotted Harrier | V | - |
| Superb Parrot | V | V |
| Varied Sitella * | V | - |

* recorded in State Forest

| Listed Communities | TSC | EPBC |
|--------------------------|-----|------|
| Weeping My all Woodlands | E | E |



21/08/2010
Information Sources:
Department of the Environment, Water, Heritage and the Arts
Geoscience Australia
Land and Property Management Authority
NSW Department of Environment, Climate Change & Water
NSW Department of Primary Industries






NRC south-western cypress state forests assessment

Broken Range State Forest - 410 ha

- State forest
- Forest management zones**
 - Zone 3A - Harvesting Exclusions Zone
 - Zone 4 - General Management Zone
- White cypress communities**
 - White cypress dominant
 - White cypress associated
 - Other
 - No data
- Threatened communities**
 - Listed (TSC and/or EPBC Acts)
 - IUCN threatened (not listed)

| Listed Communities | TSC | EPBC |
|-----------------------------------|-----|------|
| <i>Acacia melvillei</i> shrubland | E | - |



28/05/2010
 Information Sources:
 Department of the Environment, Water, Heritage and the Arts
 Geoscience Australia
 Land and Property Management Authority
 NSW Department of Environment, Climate Change & Water
 NSW Department of Primary Industries



NRC south-western cypress
state forests assessment


Brookong Range State Forest - 333 ha

- State forest
- Forest management zones**
- Zone 3A - Harvesting Exclusions Zone
- Zone 4 - General Management Zone
- White cypress communities**
- White cypress dominant
- White cypress associated
- Other
- No data
- Threatened communities**
- Listed (TSC and/or EPBC Acts)
- IUCN threatened (not listed)

| Threatened Fauna recorded within 10 km | TSC | EPBC |
|----------------------------------------------|-----|------|
| Australasian Bittern | V | - |
| Brolga | V | - |
| Diamond Firetail * | V | - |
| Grey -crowned Babbler (eastern subspecies) * | V | - |
| Little Eagle * | V | - |
| Scarlet Robin * | V | - |

* recorded in State Forest

| Listed Communities | TSC | EPBC |
|----------------------------------|-----|------|
| Inland Grey Box Grassy Woodlands | E | E |



21/06/2010
 Information Sources:
 Department of the Environment, Water, Heritage and the Arts
 Geoscience Australia
 Land and Property Management Authority
 NSW Department of Environment, Climate Change & Water
 NSW Department of Primary Industries



NRC south-western cypress state forests assessment

Buckingbong State Forest - 11672 ha

| Threatened Fauna recorded within 10 km | TSC | EPBC |
|---------------------------------------------|-----|------|
| Barking Owl * | V | - |
| Black-tailed Godwit * | V | - |
| Brolga * | V | - |
| Brown Treecreeper * | V | - |
| Diamond Firetail * | V | - |
| Flame Robin | V | - |
| Gilbert's Whistler | V | - |
| Grey-crowned Babbler (eastern subspecies) * | V | - |
| Hooded Robin * | V | - |
| Little Eagle * | V | - |
| Plains-wanderer | E1 | V |
| Sloane's Froglet * | V | - |
| Southern Bell Frog * | E1 | V |
| Spotted Harrier * | V | - |
| Superb Parrot * | V | V |
| Varied Sittella * | V | - |

* recorded in State Forest

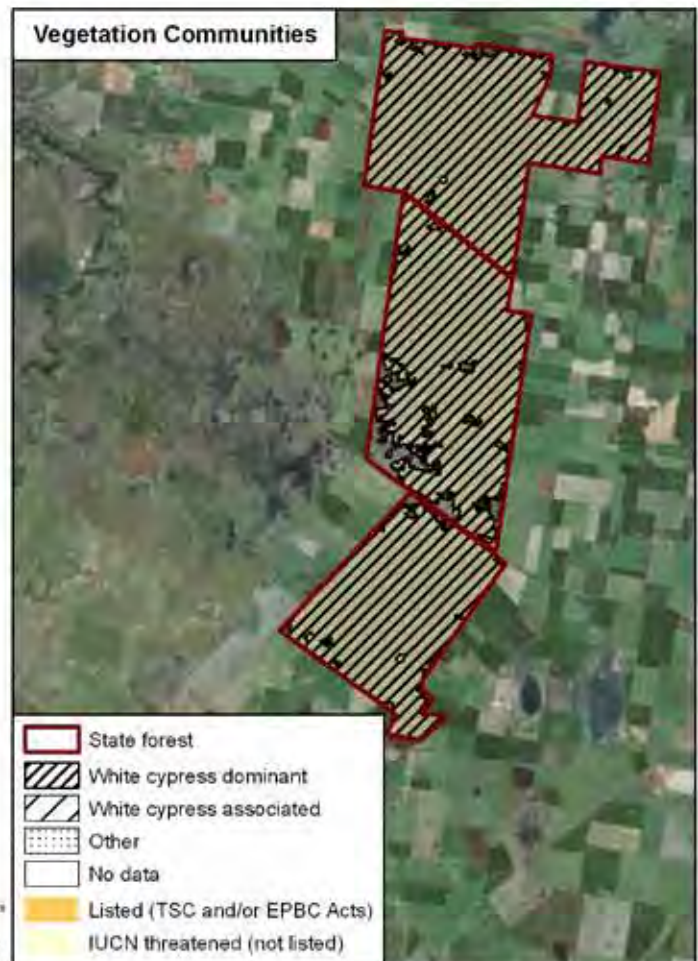
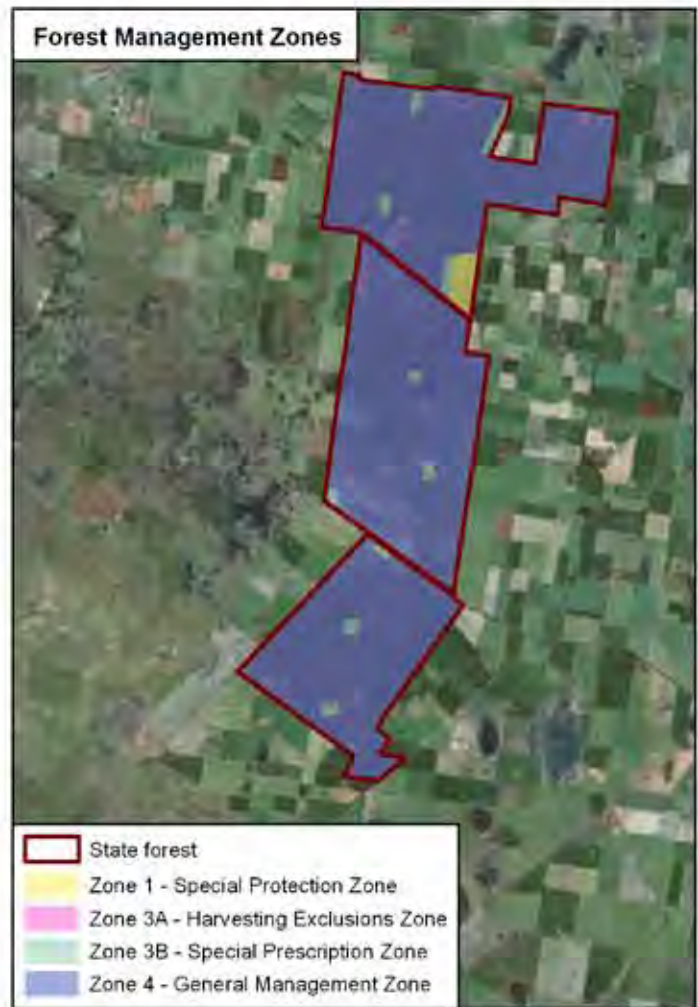
| Threatened Flora recorded in State Forest | TSC | EPBC |
|-----------------------------------------------------|-----|------|
| <i>Brachyscome muelleroides</i> (Clay pan Daisy) | V | V |
| <i>Caladenia arenaria</i> (Sand-hill Spider Orchid) | E1 | E |
| <i>Diuris pedunculata</i> (Small Snake Orchid) | E1 | E |
| <i>Diuris tricolor</i> (Pine Donkey Orchid) | V | V |
| <i>Swainsona murrayana</i> (Slender Darling Pea) | V | V |

| Listed Communities | TSC | EPBC |
|----------------------------------|-----|------|
| Box Gum Grassy Woodland | E | CE |
| Inland Grey Box Grassy Woodlands | E | E |



0 2 4 6 Kilometres
 Projection: GDA 1994 MGA Zone 55
 Imagery: © 2010 Virtual Earth

28/05/2010
 Information Sources:
 Department of the Environment, Water, Heritage and the Arts (Geoscience Australia)
 Land and Property Management Authority
 NSW Department of Environment, Climate Change & Water
 NSW Department of Primary Industries



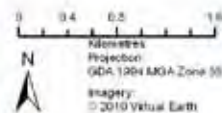
NRC south-western cypress
state forests assessment

Buddigower State Forest - 641 ha

**Threatened Fauna recorded
within 10 km**

| | TSC | EPBC |
|----------------------------------------------|-----|------|
| Barking Owl | V | - |
| Brown Treecreeper * | V | - |
| Chestnut Quail-thrush | V | - |
| Diamond Firetail | V | - |
| Flame Robin | V | - |
| Gilbert's Whistler | V | - |
| Glossy Black-Cockatoo | V | - |
| Greater Long-eared Bat | V | V |
| Grey-crowned Babbler (eastern subspecies) | V | - |
| Hooded Robin | V | - |
| Little Eagle | V | - |
| Little Lorikeet | V | - |
| Major Mitchell's Cockatoo | V | - |
| Malleefowl | E1 | V |
| Painted Honeyeater | V | - |
| Pink-tailed Legless Lizard | V | V |
| Regent Honeyeater | E1 | E |
| Scarlet Robin | V | - |
| Shy Heathwren | V | - |
| Southern Scrub-robin | V | - |
| Speckled Warbler | V | - |
| Spotted Harrier | V | - |
| Superb Parrot | V | V |
| Swift Parrot | E1 | E |
| Turquoise Parrot | V | - |
| Varied Sittella | V | - |

* recorded in State Forest



3456/2010
Information Sources:
Department of the Environment, Water, Heritage and the Arts
Geoscience Australia
Land and Property Management Authority
NSW Department of Environment, Climate Change & Water
NSW Department of Primary Industries



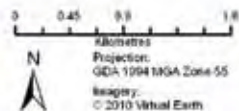
NRC south-western cypress state forests assessment

Buggajool State Forest - 390 ha

- State forest
- Forest management zones**
- Zone 3A - Harvesting Exclusions Zone
- White cypress communities**
- White cypress dominant
- White cypress associated
- Other
- No data
- Threatened communities**
- Listed (TSC and/or EPBC Acts)
- IUCN threatened (not listed)

| Threatened Fauna recorded within 10 km | TSC | EPBC |
|---------------------------------------------|-----|------|
| Brown Treecreeper * | V | - |
| Diamond Firetail | V | - |
| Flame Robin | V | - |
| Grey-crowned Babbler (eastern subspecies) * | V | - |
| Little Lorikeet | V | - |
| Spotted Harrier * | V | - |
| Superb Parrot | V | V |
| Varied Sittella * | V | - |

* recorded in State Forest




28/05/2010
 Information Sources:
 Department of the Environment, Water, Heritage and the Arts
 Geoscience Australia
 Land and Property Management Authority
 102/IV Department of Environment, Climate Change & Water
 102/IV Department of Primary Industries


NRC south-western cypress
state forests assessment


Bulbodney State Forest - 2390 ha

 State forest


Forest management zones


 Zone 3A - Harvesting Exclusions Zone

 Zone 3B - Special Prescription Zone


 Zone 4 - General Management Zone

White cypress communities


 White cypress dominant


 White cypress associated

 Other

 No data

Threatened communities

 Listed (TSC and/or EPBC Acts)

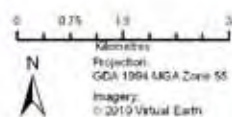
 IUCN threatened (not listed)

| Threatened Fauna recorded within 10 km | TSC | EPBC |
|----------------------------------------------|-----|------|
| Brown Treecreeper * | V | - |
| Grey-crowned Babbler (eastern subspecies) | V | - |
| Major Mitchell's Cockatoo | V | - |
| Malleefowl | E1 | V |
| Speckled Warbler * | V | - |

* recorded in State Forest

| Threatened Flora recorded in State Forest | TSC | EPBC |
|-------------------------------------------------|-----|------|
| <i>Austrostipa wakoolica</i> (a spear-grass) | E1 | E |

| Listed Communities | TSC | EPBC |
|----------------------------------|-----|------|
| Inland Grey Box Grassy Woodlands | E | E |



natural resources commission

NRC south-western cypress state forests assessment

Bunganbil State Forest - 460 ha

-  State forest
- Forest management zones**
 -  Zone 3A - Harvesting Exclusions Zone
 -  Zone 4 - General Management Zone
- White cypress communities**
 -  White cypress dominant
 -  White cypress associated
 -  Other
 -  No data
- Threatened communities**
 -  Listed (TSC and/or EPBC Acts)
 -  IUCN threatened (not listed)

| Threatened Fauna recorded within 10 km | TSC | EPBC |
|--------------------------------------------|-----|------|
| Black-breasted Buzzard | V | - |
| Brown Treecreeper | V | - |
| Flame Robin | V | - |
| Glossy Black-Cockatoo | V | - |
| Glossy Black-Cockatoo, Riverina population | E2 | - |
| Grey-crowned Babbler (eastern subspecies) | V | - |
| Koala | V | - |
| Scarlet Robin | V | - |
| Speckled Warbler * | V | - |
| Spotted Harrier | V | - |

* recorded in State Forest

| Listed Communities | TSC | EPBC |
|----------------------------------|-----|------|
| Inland Grey Box Grassy Woodlands | E | E |
| Weeping Myall Woodlands | E | E |



0 0.3 0.6 1.2 Kilometres
 Projection: GDA 1994 MGA Zone 55
 Imagery: © 2010 Virtual Earth
 2106/2010
 Information Sources:
 Department of the Environment, Water, Heritage and the Arts
 Geoscience Australia
 Land and Property Management Authority
 NSW Department of Environment, Climate Change & Water
 NSW Department of Primary Industries

natural resources commission


NRC south-western cypress
state forests assessment

Bygalore State Forest - 257 ha

-  State forest
- Forest management zones**
-  Zone 3A - Harvesting Exclusions Zone
-  Zone 4 - General Management Zone
- White cypress communities**
-  White cypress dominant
-  White cypress associated
-  Other
-  No data
- Threatened communities**
-  Listed (TSC and/or EPBC Acts)
-  IUCN threatened (not listed)

| Threatened Fauna recorded within 10 km | TSC | EPBC |
|-------------------------------------------|-----|------|
| Grey-crowned Babbler (eastern subspecies) | V | - |
| Superb Parrot | V | V |

| Threatened Flora recorded in State Forest | TSC | EPBC |
|----------------------------------------------|-----|------|
| <i>Austrostipa wakoolica</i> (a spear-grass) | E1 | E |



28/06/2016
Information Sources:
Department of the Environment, Water, Heritage and the Arts
Geoscience Australia
Land and Property Management Authority
NSW Department of Environment, Climate Change & Water
NSW Department of Primary Industries



NRC south-western cypress state forests assessment

Cadow State Forest - 58 ha

State forest

Forest management zones

Zone 3A - Harvesting Exclusions Zone

Zone 3B - Special Prescription Zone

Zone 4 - General Management Zone

White cypress communities

White cypress dominant

White cypress associated

Other

No data

Threatened communities

Listed (TSC and/or EPBC Acts)

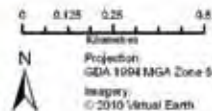
IUCN threatened (not listed)

| Threatened Fauna recorded within 10 km | TSC | EPBC |
|----------------------------------------|-----|------|
| Brown Treecreeper | V | - |

Forest Management Zones



Vegetation Communities



21/06/2010
 Information Sources:
 Department of the Environment, Water, Heritage and the Arts
 Geoscience Australia
 Land and Property Management Authority
 NSW Department of Environment, Climate Change & Water
 NSW Department of Primary Industries

natural resources commission

NRC south-western cypress state forests assessment

Calleen State Forest - 17 ha

-  State forest
- Forest management zones**
-  Zone 3A - Harvesting Exclusions Zone
-  Zone 4 - General Management Zone
- White cypress communities**
-  White cypress dominant
-  White cypress associated
-  Other
-  No data
- Threatened communities**
-  Listed (TSC and/or EPBC Acts)
-  IUCN threatened (not listed)

| Threatened Fauna recorded within 10 km | TSC | EPBC |
|-------------------------------------------|-----|------|
| Grey-crowned Babbler (eastern subspecies) | V | - |

| Listed Communities | TSC | EPBC |
|----------------------------------|-----|------|
| Inland Grey Box Grassy Woodlands | E | E |



0 0.075 0.15 0.3
Kilometres

N

Projection: GDA 1994 MGA Zone 55
Imagery: © 2010 Virtual Earth

21/05/2010
Information Sources:
Department of the Environment, Water, Heritage and the Arts
Geoscience Australia
Land and Property Management Authority
NSW Department of Environment, Climate Change & Water
NSW Department of Primary Industries



NRC south-western cypress state forests assessment

Canbelego State Forest - 1494 ha

- State forest
- Forest management zones**
 - Zone 3A - Harvesting Exclusions Zone
 - Zone 4 - General Management Zone
- White cypress communities**
 - White cypress dominant
 - White cypress associated
 - Other
 - No data
- Threatened communities**
 - Listed (TSC and/or EPBC Acts)
 - IUCN threatened (not listed)

| Threatened Fauna recorded within 10 km | TSC | EPBC |
|-------------------------------------------|-----|------|
| Grey-crowned Babbler (eastern subspecies) | V | - |
| Hooded Robin | V | - |
| Major Mitchell's Cockatoo | V | - |
| Malleefowl | E1 | V |
| Superb Parrot | V | V |

| Threatened Flora recorded in State Forest | TSC | EPBC |
|--------------------------------------------------|-----|------|
| <i>Pterostylis cobarensis</i> (Greenhood Orchid) | V | V |



25/06/2010
 Information Sources:
 Department of the Environment, Water, Heritage and the Arts
 Geoscience Australia
 Land and Property Management Authority
 NSW Department of Government (Climate Change) Water
 NSW Department of Primary Industries




NRC south-western cypress
state forests assessment

Caragabal State Forest - 409 ha

- State forest
- Forest management zones**
 - Zone 3B - Special Prescription Zone
 - Zone 4 - General Management Zone
- White cypress communities**
 - White cypress dominant
 - White cypress associated
 - Other
 - No data
- Threatened communities**
 - Listed (TSC and/or EPBC Acts)
 - IUCN threatened (not listed)

| Threatened Fauna recorded within 10 km | TSC | EPBC |
|-------------------------------------------|-----|------|
| Brown Treecreeper * | V | - |
| Grey-crowned Babbler (eastern subspecies) | V | - |
| Superb Parrot | V | V |

* recorded in State Forest



21/08/2016
 Information Sources:
 Department of the Environment, Water, Heritage and the Arts
 Geoscience Australia
 Land and Property Management Authority
 NSW Department of Environment, Climate Change & Water
 NSW Department of Primary Industries



NRC south-western cypress state forests assessment

Carawandool State Forest - 1321 ha

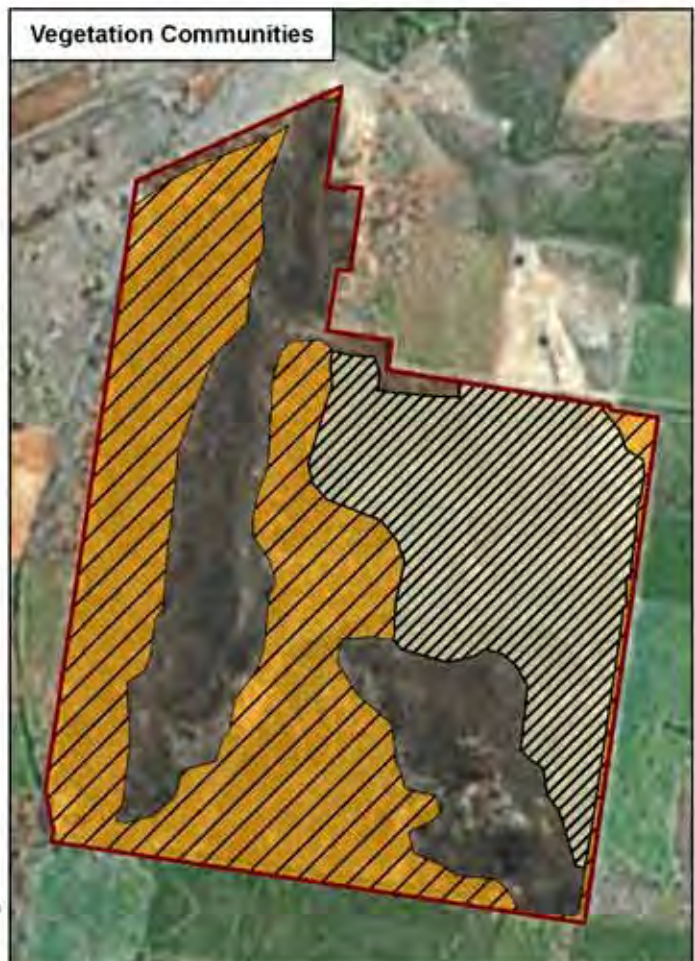
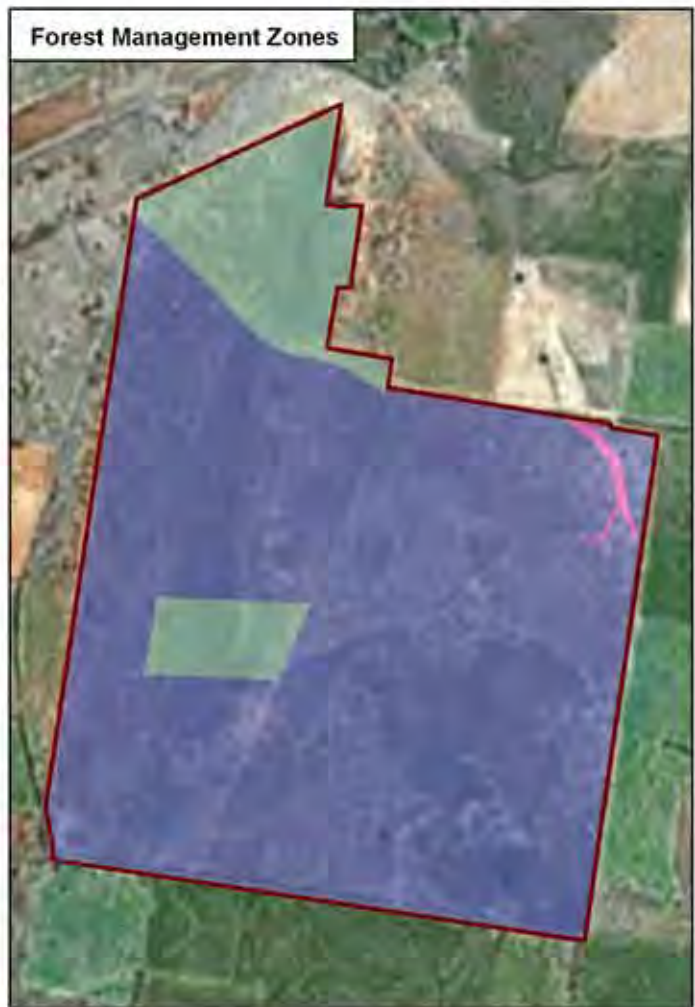
- State forest
- Forest management zones**
 - Zone 3A - Harvesting Exclusions Zone
 - Zone 3B - Special Prescription Zone
 - Zone 4 - General Management Zone
- White cypress communities**
 - White cypress dominant
 - White cypress associated
 - Other
 - No data
- Threatened communities**
 - Listed (TSC and/or EPBC Acts)
 - IUCN threatened (not listed)

| Threatened Fauna recorded within 10 km | TSC | EPBC |
|---------------------------------------------|-----|------|
| Brown Treecreeper * | V | - |
| Grey-crowned Babbler (eastern subspecies) * | V | - |
| Painted Honeyeater | V | - |
| Speckled Warbler * | V | - |

* recorded in State Forest

| Threatened Flora recorded in State Forest | TSC | EPBC |
|----------------------------------------------|-----|------|
| <i>Austrostipa wakoolica</i> (a spear-grass) | E1 | E |

| Listed Communities | TSC | EPBC |
|----------------------------------|-----|------|
| Inland Grey Box Grassy Woodlands | E | E |



0 0.25 0.5 1.0 Kilometers
 Projection: GDA 1994 MGA Zone 55
 Imagery: © 2010 Virtual Earth
 28/06/2010
 Information Sources:
 Department of the Environment, Water, Heritage and the Arts
 Geoscience Australia
 Land and Property Management Authority
 NSW Department of Environment, Climate Change & Water
 NSW Department of Primary Industries

natural resources commission

NRC south-western cypress state forests assessment


Cargelligo State Forest - 583 ha

-  State forest
- Forest management zones**
-  Zone 3A - Harvesting Exclusions Zone
-  Zone 3B - Special Prescription Zone
-  Zone 4 - General Management Zone
- White cypress communities**
-  White cypress dominant
-  White cypress associated
-  Other
-  No data
- Threatened communities**
-  Listed (TSC and/or EPBC Acts)
-  IUCN threatened (not listed)

| Threatened Fauna recorded within 10 km | TSC | EPBC |
|---------------------------------------------|-----|------|
| Australian Bustard | E1 | - |
| Brown Treecreeper | V | - |
| Diamond Firetail | V | - |
| Gilbert's Whistler | V | - |
| Grey-crowned Babbler (eastern subspecies) * | V | - |
| Little Eagle | V | - |
| Major Mitchell's Cockatoo | V | - |
| Malleefowl | E1 | V |
| Painted Honeyeater | V | - |
| Spotted Harrier | V | - |
| Square-tailed Kite | V | - |

* recorded in State Forest

| Listed Communities | TSC | EPBC |
|----------------------------------|-----|------|
| Inland Grey Box Grassy Woodlands | E | E |



21/08/2010
 Information Sources:
 Department of the Environment, Water, Heritage and the Arts
 Geoscience Australia
 Land and Property Management Authority
 NSW Department of Environment, Climate Change & Water
 NSW Department of Primary Industries

natural resources commission

NRC south-western cypress state forests assessment

Carolina State Forest - 479 ha

- State forest
- Forest management zones**
- Zone 3B - Special Prescription Zone
- Zone 4 - General Management Zone
- White cypress communities**
- White cypress dominant
- White cypress associated
- Other
- No data
- Threatened communities**
- Listed (TSC and/or EPBC Acts)
- IUCN threatened (not listed)

| Threatened Fauna recorded within 10 km | TSC | EPBC |
|-----------------------------------------------|-----|------|
| Australasian Bittern | V | - |
| Barking Owl | V | - |
| Black-chinned Honeyeater (eastern subspecies) | V | - |
| Brolga | V | - |
| Brown Treecreeper | V | - |
| Diamond Firetail | V | - |
| Glossy Black-Cockatoo | V | - |
| Grey-crowned Babbler (eastern subspecies) | V | - |
| Hooded Robin | V | - |
| Little Eagle | V | - |
| Spotted Harrier | V | - |
| Varied Sittella | V | - |


| Listed Communities | TSC | EPBC |
|----------------------------------|-----|------|
| Inland Grey Box Grassy Woodlands | E | E |




0 0.3 0.6 1.2
 Kilometres
 Projection: GDA 1994 MGA Zone 55
 Imagery: © 2010 Virtual Earth

21/05/2010
 Information Sources:
 Department of the Environment, Water, Heritage and the Arts
 Geoscience Australia
 Land and Property Management Authority
 NSW Department of Environment, Climate Change & Water
 NSW Department of Primary Industries


Carrabear State Forest - 174 ha


 State forest

Forest management zones

 Zone 4 - General Management Zone

White cypress communities


 White cypress dominant


 White cypress associated

 Other

 No data


Threatened communities

 Listed (TSC and/or EPBC Acts)

 IUCN threatened (not listed)

| Threatened Fauna recorded within 10 km | TSC EPBC | |
|------------------------------------------------|----------|------|
| | TSC | EPBC |
| Australian Bustard | E1 | - |
| Barking Owl * | V | - |
| Brolga | V | - |
| Brown Treecreeper * | V | - |
| Bush Stone-curlew | E1 | - |
| Diamond Firetail * | V | - |
| Glossy Black-Cockatoo * | V | - |
| Grey-crowned Babbler (eastern subspecies) * | V | - |
| Hooded Robin | V | - |
| Little Pied Bat | V | - |
| Superb Parrot | V | V |
| Varied Sittella * | V | - |
| Yellow-bellied Sheath-tail-bat | V | - |

* recorded in State Forest





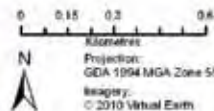
NRC south-western cypress state forests assessment

Carroboblin State Forest - 140 ha

- State forest
- Forest management zones**
- Zone 4 - General Management Zone
- White cypress communities**
- White cypress dominant
- White cypress associated
- Other
- No data
- Threatened communities**
- Listed (TSC and/or EPBC Acts)
- IUCN threatened (not listed)

| Threatened Fauna recorded within 10 km | TSC | EPBC |
|-------------------------------------------|-----|------|
| Brown Treecreeper | V | - |
| Grey-crowned Babbler (eastern subspecies) | V | - |
| Speckled Warbler | V | - |
| Squirrel Glider | V | - |

| Listed Communities | TSC | EPBC |
|-------------------------------|-----|------|
| Coolibah - Black Box Woodland | E | - |



21/05/2010
 Information Sources:
 Department of the Environment, Water, Heritage and the Arts
 Geoscience Australia
 Land and Property Management Authority
 NSW Department of Environment, Climate Change & Water
 NSW Department of Primary Industries

NRC south-western cypress
state forests assessment

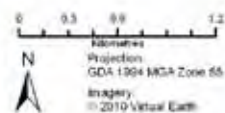
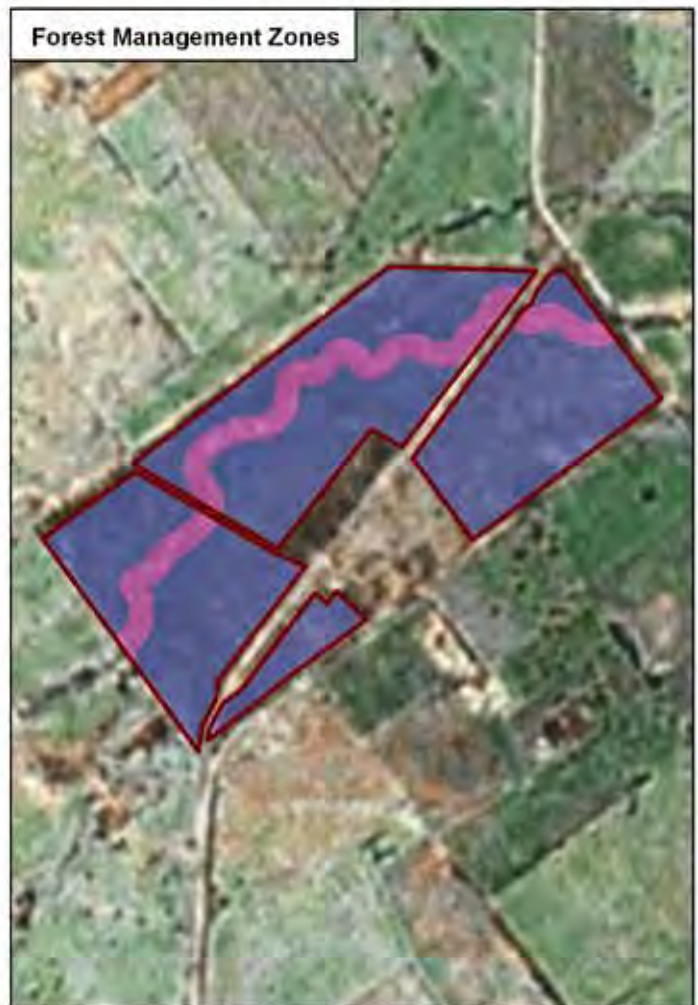
Clear Ridge State Forest - 304 ha

-  State forest
- Forest management zones**
-  Zone 3A - Harvesting Exclusions Zone
-  Zone 4 - General Management Zone
- White cypress communities**
-  White cypress dominant
-  White cypress associated
-  Other
-  No data
- Threatened communities**
-  Listed (TSC and/or EPBC Acts)
-  IUCN threatened (not listed)

| Threatened Fauna recorded within 10 km | TSC | EPBC |
|------------------------------------------------|-----|------|
| Gilbert's Whistler | V | - |
| Greater Long-eared Bat | V | V |
| Grey-crowned Babbler (eastern subspecies) * | V | - |
| Painted Honeyeater | V | - |

* recorded in State Forest

| Threatened Flora recorded in State Forest | TSC | EPBC |
|-------------------------------------------------|-----|------|
| <i>Austrostipa wakoolica</i> (a spear-grass) | E1 | E |



natural resources commission

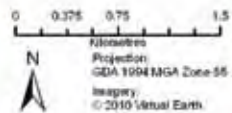
NRC south-western cypress state forests assessment

Combaning State Forest - 766 ha

- State forest
- Forest management zones**
- Zone 3A - Harvesting Exclusions Zone
- Zone 3B - Special Prescription Zone
- White cypress communities**
- White cypress dominant
- White cypress associated
- Other
- No data
- Threatened communities**
- Listed (TSC and/or EPBC Acts)
- IUCN threatened (not listed)

| Threatened Fauna recorded within 10 km | TSC | EPBC |
|-------------------------------------------------|-----|------|
| Black-chinned Honeyeater (eastern subspecies) * | V | - |
| Brown Treecreeper * | V | - |
| Diamond Firetail | V | - |
| Flame Robin * | V | - |
| Gilbert's Whistler | V | - |
| Grey-crowned Babbler (eastern subspecies) * | V | - |
| Hooded Robin | V | - |
| Little Eagle * | V | - |
| Little Lorikeet * | V | - |
| Regent Honeyeater * | E1 | E |
| Scarlet Robin * | V | - |
| Speckled Warbler * | V | - |
| Superb Parrot * | V | V |
| Swift Parrot * | E1 | E |
| Varied Sittella * | V | - |

* recorded in State Forest



21/05/2019
 Information Sources:
 Department of the Environment, Water, Heritage and the Arts
 Geoscience Australia
 Land and Property Management Authority
 NSW Department of Environment, Climate Change & Water
 NSW Department of Primary Industries

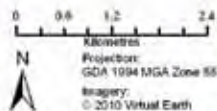


NRC south-western cypress
state forests assessment

Conapaira East State Forest - 1027 ha

- State forest
- Forest management zones**
 - Zone 3B - Special Prescription Zone
 - Zone 4 - General Management Zone
- White cypress communities**
 - White cypress dominant
 - White cypress associated
 - Other
 - No data
- Threatened communities**
 - Listed (TSC and/or EPBC Acts)
 - IUCN threatened (not listed)

| Threatened Fauna recorded within 10 km | TSC EPBC | |
|----------------------------------------------|----------|------|
| | TSC | EPBC |
| Brown Treecreeper | V | - |
| Diamond Firetail | V | - |
| Glossy Black-Cockatoo | V | - |
| Grey-crowned Babbler (eastern subspecies) | V | - |
| Hooded Robin | V | - |
| Major Mitchell's Cockatoo | V | - |
| Malleefowl | E1 | V |
| Shy Heathwren | V | - |
| Speckled Warbler | V | - |
| Superb Parrot | V | V |



21/05/2010
 Information Sources:
 Department of the Environment, Water, Heritage and the Arts
 Geoscience Australia
 Land and Property Management Authority
 NSW Department of Environment, Climate Change & Water
 NSW Department of Primary Industries



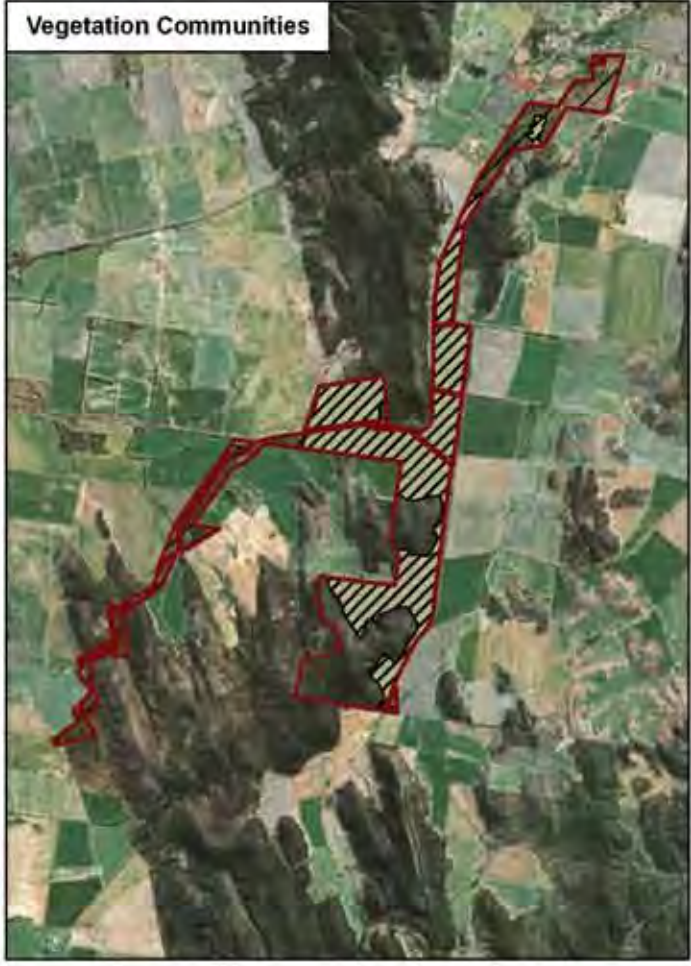
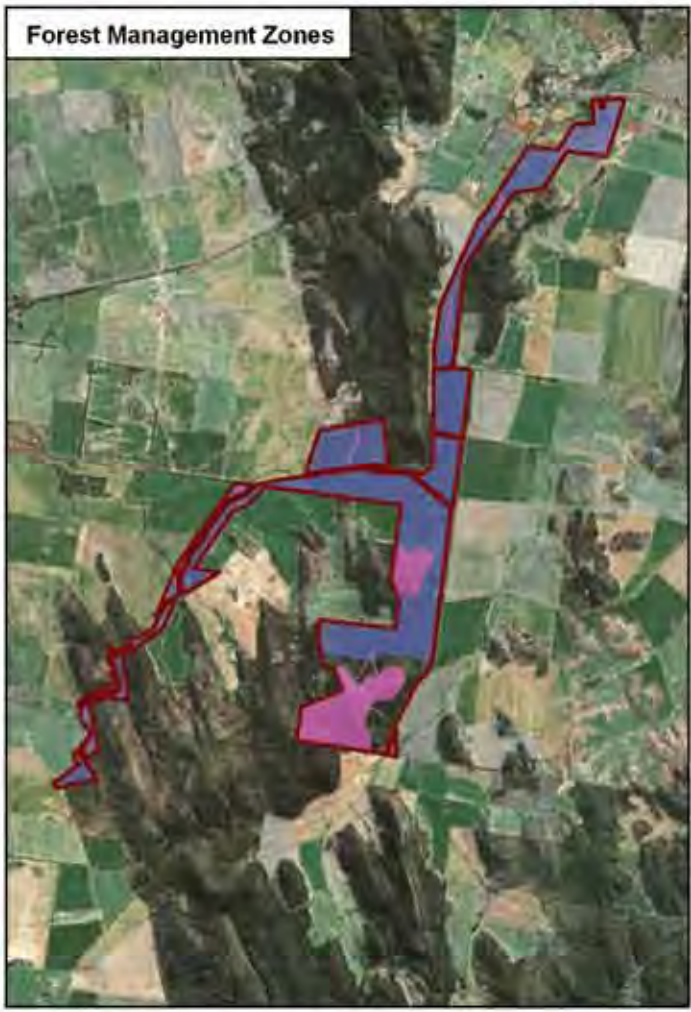
NRC south-western cypress state forests assessment

Conapaira South State Forest - 1892 ha

- State forest
- Forest management zones**
 - Zone 3A - Harvesting Exclusions Zone
 - Zone 4 - General Management Zone
- White cypress communities**
 - White cypress dominant
 - White cypress associated
 - Other
 - No data
- Threatened communities**
 - Listed (TSC and/or EPBC Acts)
 - IUCN threatened (not listed)

Threatened Fauna recorded within 10 km

| | TSC | EPBC |
|--------------------------------------------|-----|------|
| Barking Owl | V | - |
| Brown Treecreeper | V | - |
| Chestnut Quail-thrush | V | - |
| Diamond Firetail | V | - |
| Gilbert's Whistler | V | - |
| Glossy Black-Cockatoo | V | - |
| Glossy Black-Cockatoo, Riverina population | E2 | - |
| Grey-crowned Babbler (eastern subspecies) | V | - |
| Hooded Robin | V | - |
| Little Eagle | V | - |
| Major Mitchell's Cockatoo | V | - |
| Mallee Worm-lizard | E1 | - |
| Malleefowl | E1 | V |
| Painted Honey eater | V | - |
| Red-lored Whistler | E4A | V |
| Shy Heathwren | V | - |
| Southern Scrub-robin | V | - |
| Speckled Warbler | V | - |
| Spotted Harrier | V | - |
| Superb Parrot | V | V |
| Turquoise Parrot | V | - |
| Varied Sittella | V | - |
| Western Blue-tongued Lizard | V | - |



0 1.25 2.5 5
 Kilometres
 Projection: GDA 1994 MGA Zone 58
 Imagery: © 2010 Virtual Earth
 21/05/2010
 Information Sources:
 Department of the Environment, Water, Heritage and the Arts
 Geoscience Australia
 Land and Property Management Authority
 NSW Department of Environment, Climate Change & Water
 NSW Department of Primary Industries



NRC south-western cypress
state forests assessment

Condobolin State Forest* - 0.4 ha

*Location of Forests NSW depot shed
and cottage

State forest

Forest management zones

Zone 7 - Non Forestry Use Zone

White cypress communities

White cypress dominant

White cypress associated

Other




No data

Threatened communities

Listed (TSC and/or EPBC Acts)

IUCN threatened (not listed)

| Threatened Fauna recorded within 10 km | TSC | EPBC |
|----------------------------------------------|-----|------|
| Brolga | V | - |
| Brush-tailed Phascogale | V | - |
| Bush Stone-curlew | E1 | - |
| Grey-crowned Babbler (eastern subspecies) | V | - |
| Major Mitchell's Cockatoo | V | - |



21/05/2019
Information Sources:
Department of the Environment, Water, Heritage and the Arts
Geoscience Australia
Land and Property Management Authority
NSW Department of Environment, Climate Change & Water
NSW Department of Primary Industries



NRC south-western cypress state forests assessment

Cookamidgera State Forest - 530 ha


- State forest
- Forest management zones**
- Zone 3A - Harvesting Exclusions Zone
- Zone 3B - Special Prescription Zone
- Zone 4 - General Management Zone
- White cypress communities**
- White cypress dominant
- White cypress associated
- Other
- No data
- Threatened communities**
- Listed (TSC and/or EPBC Acts)
- IUCN threatened (not listed)

Threatened Fauna recorded within 10 km

| | TSC | EPBC |
|--------------------------------------------------|-----|------|
| Black-chinned Honey eater (eastern subspecies) * | V | - |
| Brown Treecreeper * | V | - |
| Diamond Firetail * | V | - |
| Flame Robin | V | - |
| Grey-crowned Babbler (eastern subspecies) * | V | - |
| Koala | V | - |
| Little Eagle * | V | - |
| Little Lorikeet * | V | - |
| Speckled Warbler * | V | - |
| Spotted-tailed Quoll | V | E |
| Swift Parrot * | E1 | E |
| Turquoise Parrot | V | - |
| Varied Sittella * | V | - |

* recorded in State Forest

| Listed Communities | TSC | EPBC |
|-------------------------|-----|------|
| Box Gum Grassy Woodland | E | CE |



24/06/2010
 Information Sources:
 Department of the Environment, Water, Heritage and the Arts
 Geoscience Australia
 Land and Property Management Authority
 NSW Department of Environment, Climate Change & Water
 NSW Department of Primary Industries




natural resources commission


NRC south-western cypress
state forests assessment

Cope State Forest - 1507 ha


 State forest


Forest management zones

 Zone 3A - Harvesting Exclusions Zone


 Zone 4 - General Management Zone

White cypress communities


 White cypress dominant

 White cypress associated

 Other

 No data

Threatened communities

 Listed (TSC and/or EPBC Acts)


 IUCN threatened (not listed)

Threatened Fauna recorded within 10 km

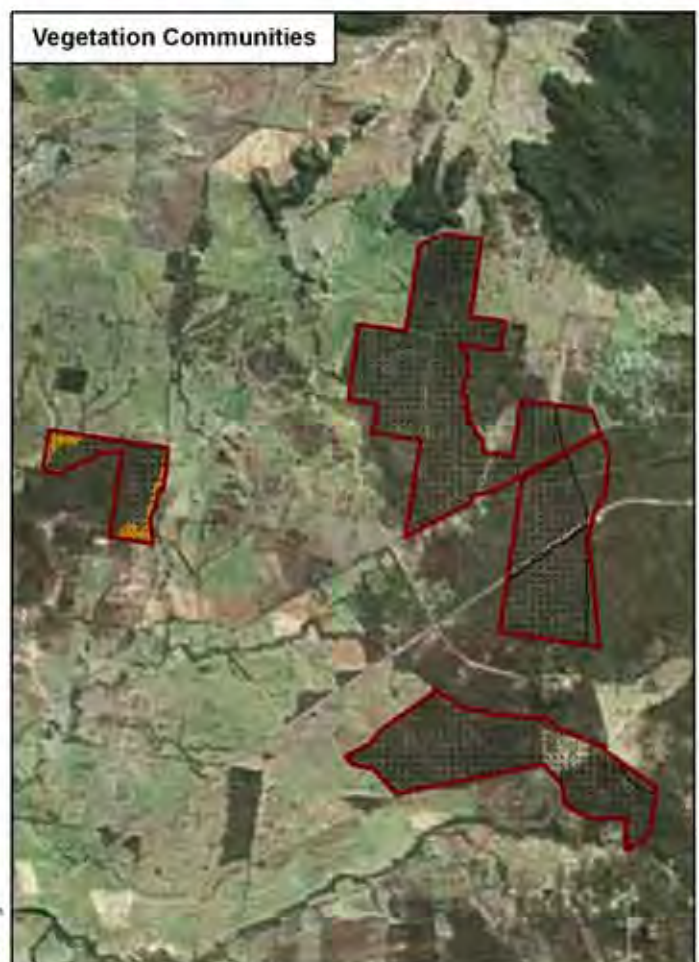
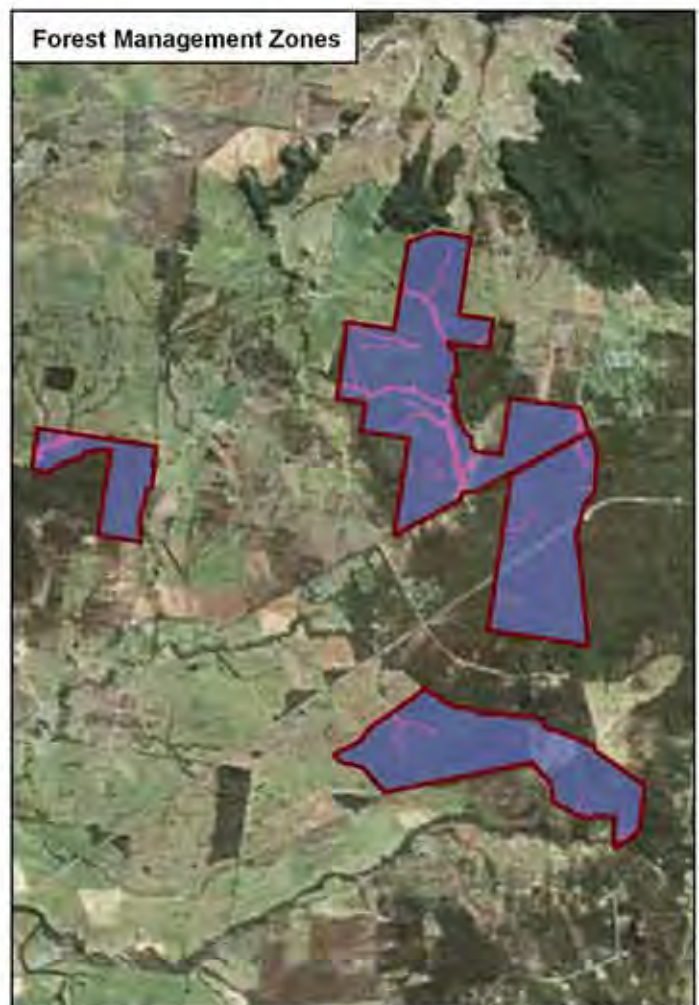
| | TSC | EPBC |
|---------------------------------------------------|-----|------|
| Black-chinned Honey eater (eastern subspecies) | V | - |
| Brown Treecreeper | V | - |
| Bush Stone-curlew | E1 | - |
| Diamond Firetail | V | - |
| Gang-gang Cockatoo | V | - |
| Glossy Black-Cockatoo | V | - |
| Grey-crowned Babbler (eastern subspecies) | V | - |
| Hooded Robin | V | - |
| Koala | V | - |
| Little Eagle | V | - |
| Little Lorikeet | V | - |
| Little Whip Snake | V | - |
| Regent Honey eater * | E1 | E |
| Scarlet Robin | V | - |
| Speckled Warbler | V | - |
| Spotted Harrier | V | - |
| Spotted-tailed Quoll | V | E |
| Squirrel Glider | V | - |
| Varied Sittella | V | - |

* recorded in State Forest

| Listed Communities | TSC | EPBC |
|-------------------------|-----|------|
| Box Gum Grassy Woodland | E | CE |



34/06/2010
Information Sources:
Department of the Environment, Water, Heritage and the Arts
Geoscience Australia
Land and Property Management Authority
NSW Department of Environment, Climate Change & Water
NSW Department of Primary Industries





NRC south-western cypress state forests assessment


Coradgery State Forest - 784 ha

- State forest
- Forest management zones**
 - Zone 3A - Harvesting Exclusions Zone
 - Zone 3B - Special Prescription Zone
 - Zone 4 - General Management Zone
- White cypress communities**
 - White cypress dominant
 - White cypress associated
 - Other
 - No data
- Threatened communities**
 - Listed (TSC and/or EPBC Acts)
 - IUCN threatened (not listed)

| Threatened Fauna recorded within 10 km | TSC | EPBC |
|---------------------------------------------|-----|------|
| Brown Treecreeper * | V | - |
| Grey-crowned Babbler (eastern subspecies) * | V | - |
| Hooded Robin * | V | - |
| Speckled Warbler * | V | - |
| Superb Parrot | V | V |
| Varied Sittella * | V | - |

* recorded in State Forest

| Listed Communities | TSC | EPBC |
|----------------------------------|-----|------|
| Box Gum Grassy Woodland | E | CE |
| Inland Grey Box Grassy Woodlands | E | E |



21/05/2010
 Information Sources:
 Department of the Environment, Water, Heritage and the Arts
 Geoscience Australia
 Land and Property Management Authority
 NSW Department of Environment, Climate Change & Water
 NSW Department of Primary Industries

natural resources commission

NRC south-western cypress state forests assessment


Coreen State Forest - 374 ha

-  State forest
- Forest management zones**
-  Zone 4 - General Management Zone
- White cypress communities**
-  White cypress dominant
-  White cypress associated
-  Other
-  No data
- Threatened communities**
-  Listed (TSC and/or EPBC Acts)
-  IUCN threatened (not listed)

| Threatened Fauna recorded within 10 km | TSC | EPBC |
|---------------------------------------------|-----|------|
| Brolga | V | - |
| Brown Treecreeper * | V | - |
| Bush Stone-curlew | E1 | - |
| Grey-crowned Babbler (eastern subspecies) * | V | - |
| Hooded Robin | V | - |
| Spotted Harrier | V | - |
| Squirrel Glider | V | - |
| Varied Sittella | V | - |

* recorded in State Forest

| Listed Communities | TSC | EPBC |
|----------------------------------|-----|------|
| Inland Grey Box Grassy Woodlands | E | E |



21/09/2010
 Information Sources:
 Department of the Environment, Water, Heritage and the Arts
 Geoscience Australia
 Land and Property Management Authority
 NSW Department of Environment, Climate Change & Water
 NSW Department of Primary Industries



NRC south-western cypress state forests assessment

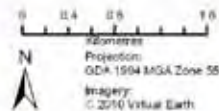
Corringle State Forest - 726 ha

- State forest
- Forest management zones**
 - Zone 3A - Harvesting Exclusions Zone
 - Zone 4 - General Management Zone
- White cypress communities**
 - White cypress dominant
 - White cypress associated
 - Other
 - No data
- Threatened communities**
 - Listed (TSC and/or EPBC Acts)
 - IUCN threatened (not listed)

| Threatened Fauna recorded within 10 km | TSC | EPBC |
|---------------------------------------------|-----|------|
| Brown Treecreeper * | ✓ | - |
| Greater Long-eared Bat | ✓ | ✓ |
| Grey-crowned Babbler (eastern subspecies) * | ✓ | - |
| Little Eagle | ✓ | - |
| Major Mitchell's Cockatoo | ✓ | - |

* recorded in State Forest

| Threatened Flora recorded in State Forest | TSC | EPBC |
|----------------------------------------------|-----|------|
| <i>Austrostipa wakoolica</i> (a spear-grass) | E1 | E |








2006/2010
 Information Sources:
 Department of the Environment, Water, Heritage and the Arts
 Geoscience Australia
 Land and Property Management Authority
 NSW Department of Environment, Climate Change & Water
 NSW Department of Primary Industries

natural resources commission

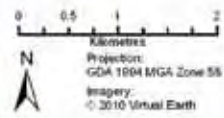
NRC south-western cypress state forests assessment

Cowal State Forest - 504 ha

-  State forest
- Forest management zones**
-  Zone 4 - General Management Zone
- White cypress communities**
-  White cypress dominant
-  White cypress associated
-  Other
-  No data
- Threatened communities**
-  Listed (TSC and/or EPBC Acts)
-  IUCN threatened (not listed)

| Threatened Fauna recorded within 10 km | TSC | EPBC |
|---------------------------------------------|-----|------|
| Brown Treecreeper | V | - |
| Grey-crowned Babbler (eastern subspecies) * | V | - |
| Little Pied Bat * | V | - |
| Spotted Harrier | V | - |
| Superb Parrot | V | V |
| Varied Sittella * | V | - |

* recorded in State Forest



21/05/2010
 Information Sources:
 Department of the Environment, Water, Heritage and the Arts
 Geoscience Australia
 Land and Property Management Authority
 NSW Department of Environment, Climate Change & Water
 NSW Department of Primary Industries



NRC south-western cypress state forests assessment


Cullivel State Forest - 165 ha

- State forest
- Forest management zones**
- Zone 4 - General Management Zone
- White cypress communities**
- White cypress dominant
- White cypress associated
- Other
- No data
- Threatened communities**
- Listed (TSC and/or EPBC Acts)
- IUCN threatened (not listed)

| Threatened Fauna recorded within 10 km | TSC | EPBC |
|---------------------------------------------|-----|------|
| Brolga | V | - |
| Freckled Duck | V | - |
| Grey-crowned Babbler (eastern subspecies) * | V | - |

* recorded in State Forest

| Listed Communities | TSC | EPBC |
|----------------------------------|-----|------|
| Inland Grey Box Grassy Woodlands | E | E |



21/05/2010
 Information Sources:
 Department of the Environment, Water, Heritage and the Arts
 Geoscience Australia
 Land and Property Management Authority
 NSW Department of Environment, Climate Change & Water
 NDV Department of Primary Industries




NRC south-western cypress state forests assessment

Cumbijowa State Forest - 250 ha

- State forest
- Forest management zones**
 - Zone 3A - Harvesting Exclusions Zone
 - Zone 3B - Special Prescription Zone
 - Zone 4 - General Management Zone
- White cypress communities**
 - White cypress dominant
 - White cypress associated
 - Other
 - No data
- Threatened communities**
 - Listed (TSC and/or EPBC Acts)
 - IUCN threatened (not listed)

| Threatened Fauna recorded within 10 km | TSC | EPBC |
|-------------------------------------------|-----|------|
| Brown Treecreeper | V | - |
| Grey-crowned Babbler (eastern subspecies) | V | - |
| Speckled Warbler | V | - |
| Squirrel Glider | V | - |

| Listed Communities | TSC | EPBC |
|-------------------------------|-----|------|
| Coolibah - Black Box Woodland | E | - |



21050010
 Information Sources:
 Department of the Environment, Water, Heritage and the Arts
 Geoscience Australia
 Land and Property Management Authority
 NSW Department of Environment, Climate Change & Water
 NSW Department of Primary Industries

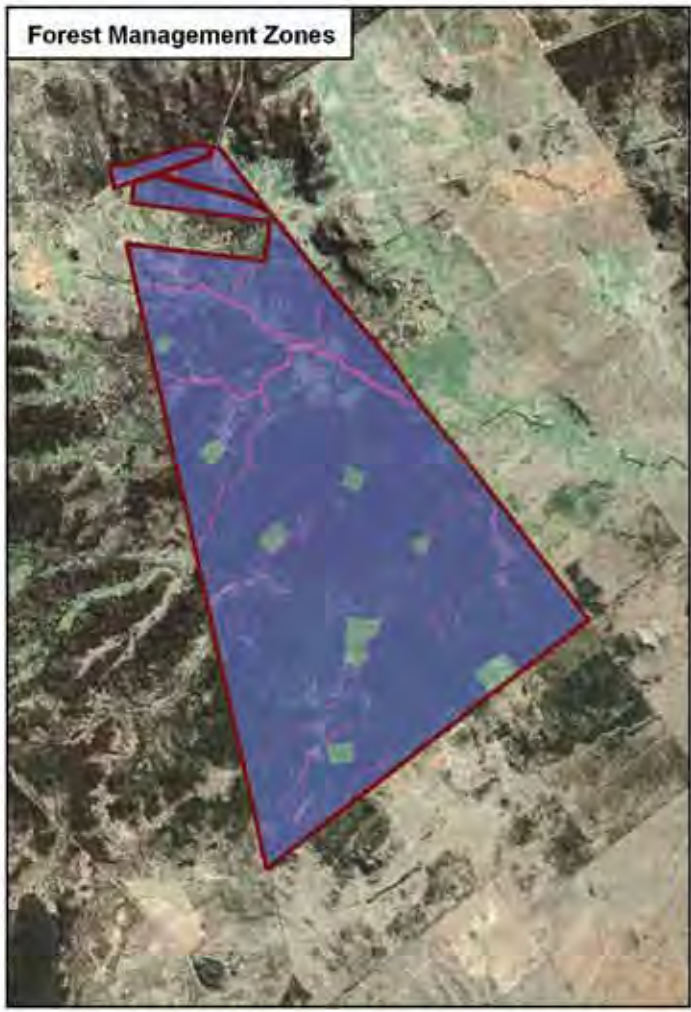


NRC south-western cypress state forests assessment

Cumbyne State Forest - 10752 ha

- State forest
- Forest management zones**
 - Zone 3A - Harvesting Exclusions Zone
 - Zone 3B - Special Prescription Zone
 - Zone 4 - General Management Zone
- White cypress communities**
 - White cypress dominant
 - White cypress associated
 - Other
 - No data
- Threatened communities**
 - Listed (TSC and/or EPBC Acts)
 - IUCN threatened (not listed)

| Threatened Fauna recorded within 10 km | TSC | EPBC |
|-------------------------------------------|-----|------|
| Brown Treecreeper | V | - |
| Diamond Firetail | V | - |
| Grey-crowned Babbler (eastern subspecies) | V | - |
| Hooded Robin | V | - |
| Kullarr | E1 | - |
| Little Pied Bat | V | - |
| Major Mitchell's Cockatoo | V | - |
| Pied Honey eater | V | - |
| Speckled Warbler | V | - |



0 1.5 3 6 Kilometres
 Projection: GDA 1994 MGA Zone 56
 Imagery: © 2010 Virtual Earth
 21/05/2010
 Information Sources:
 Department of the Environment, Water, Heritage and the Arts
 Geoscience Australia
 Land and Property Management Authority
 NSW Department of Environment, Climate Change & Water
 NSW Department of Primary Industries



NRC south-western cypress state forests assessment

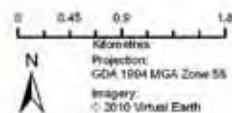
Curra State Forest - 274 ha

- State forest
- Forest management zones**
- Zone 4 - General Management Zone
- White cypress communities**
- White cypress dominant
- White cypress associated
- Other
- No data
- Threatened communities**
- Listed (TSC and/or EPBC Acts)
- IUCN threatened (not listed)

| Threatened Fauna recorded within 10 km | TSC | EPBC |
|-------------------------------------------|-----|------|
| Barking Owl * | V | - |
| Brown Treecreeper | V | - |
| Grey-crowned Babbler (eastern subspecies) | V | - |
| Little Pied Bat | V | - |
| Major Mitchell's Cockatoo | V | - |
| Superb Parrot | V | V |

* recorded in State Forest

| Listed Communities | TSC | EPBC |
|----------------------------------|-----|------|
| Inland Grey Box Grassy Woodlands | E | E |



21/05/2010
 Information Sources:
 Department of the Environment, Water, Heritage and the Arts
 Geoscience Australia
 Land and Property Management Authority
 NSW Department of Environment, Climate Change & Water
 NSW Department of Primary Industries




NRC south-western cypress state forests assessment

Curraburrama State Forest - 531 ha

- State forest
- Forest management zones**
- Zone 3B - Special Prescription Zone
- Zone 4 - General Management Zone
- White cypress communities**
- White cypress dominant
- White cypress associated
- Other
- No data
- Threatened communities**
- Listed (TSC and/or EPBC Acts)
- IUCN threatened (not listed)

| Listed Communities | TSC | EPBC |
|----------------------------------|-----|------|
| Box Gum Grassy Woodland | E | CE |
| Inland Grey Box Grassy Woodlands | E | E |




21/08/2010
 Information Sources:
 Department of the Environment, Water, Heritage and the Arts
 Geoscience Australia
 Land and Property Management Authority
 NSW Department of Environment, Climate Change & Water
 NSW Department of Primary Industries

NRC south-western cypress
state forests assessment


Currajong State Forest - 233 ha


 State forest

Forest management zones

 Zone 4 - General Management Zone

White cypress communities


 White cypress dominant


 White cypress associated

 Other

 No data

Threatened communities

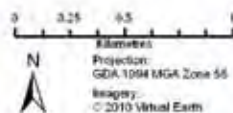
 Listed (TSC and/or EPBC Acts)

 IUCN threatened (not listed)

| Threatened Fauna recorded within 10 km | TSC | EPBC |
|----------------------------------------------------|-----|------|
| Barking Owl | V | - |
| Black-chinned Honeyeater (eastern subspecies) * | V | - |
| Brown Treecreeper * | V | - |
| Diamond Firetail * | V | - |
| Flame Robin * | V | - |
| Gilbert's Whistler | V | - |
| Grey-crowned Babbler (eastern subspecies) * | V | - |
| Hooded Robin * | V | - |
| Little Eagle * | V | - |
| Little Lorikeet | V | - |
| Painted Honeyeater * | V | - |
| Spotted Harrier * | V | - |
| Superb Parrot * | V | V |
| Swift Parrot * | E1 | E |
| Turquoise Parrot | V | - |
| Varied Sittella * | V | - |

* recorded in State Forest

| Listed Communities | TSC | EPBC |
|----------------------------------|-----|------|
| Inland Grey Box Grassy Woodlands | E | E |



18/05/2010
Information Sources:
Department of the Environment, Water, Heritage and the Arts
Geoscience Australia
Land and Property Management Authority
NSW Department of Environment, Climate Change & Water
NSW Department of Primary Industries





NRC south-western cypress state forests assessment

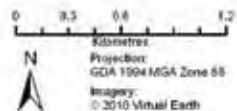
Currawananna State Forest - 237 ha

- State forest
- Forest management zones**
 - Zone 3A - Harvesting Exclusions Zone
 - Zone 3B - Special Prescription Zone
 - Zone 4 - General Management Zone
 - To be assessed
- White cypress communities**
 - White cypress dominant
 - White cypress associated
 - Other
 - No data
- Threatened communities**
 - Listed (TSC and/or EPBC Acts)
 - IUCN threatened (not listed)

Threatened Fauna recorded within 10 km

| | TSC | EPBC |
|-----------------------------------------------|-----|------|
| Barking Owl | V | - |
| Black-chinned Honeyeater (eastern subspecies) | V | - |
| Brolga | V | - |
| Brown Treecreeper | V | - |
| Bush Stone-curlew | E† | - |
| Diamond Firetail | V | - |
| Flame Robin | V | - |
| Grey-crowned Babbler (eastern subspecies) | V | - |
| Koala | V | - |
| Little Eagle | V | - |
| Scarlet Robin | V | - |
| Southern Bell Frog | E† | V |
| Speckled Warbler | V | - |
| Superb Parrot | V | V |
| Swift Parrot | E† | E |
| Varied Sittella | V | - |

| Listed Communities | TSC | EPBC |
|-------------------------|-----|------|
| Box Gum Grassy Woodland | E | CE |



21/05/2010
 Information Sources:
 Department of the Environment, Water, Heritage and the Arts
 Geoscience Australia
 Land and Property Management Authority
 NSW Department of Environment, Climate Change & Water
 NSW Department of Primary Industries


natural resources commission

NRC south-western cypress
state forests assessment


Denny State Forest - 134 ha


 State forest

Forest management zones

 Zone 4 - General Management Zone

White cypress communities


 White cypress dominant


 White cypress associated

 Other

 No data

Threatened communities


 Listed (TSC and/or EPBC Acts)

 IUCN threatened (not listed)

| Threatened Fauna recorded within 10 km | TSC | EPBC |
|-----------------------------------------------|-----|------|
| Brown Treecreeper * | V | - |
| Glossy Black-Cockatoo | V | - |
| Glossy Black-Cockatoo, Riverina population | E2 | - |
| Grey Falcon | V | - |
| Grey-crowned Babbler | V | - |
| (eastern subspecies) * | V | - |
| Hooded Robin * | V | - |
| Major Mitchell's Cockatoo | V | - |
| Speckled Warbler * | V | - |

* recorded in State Forest

| Threatened Flora recorded in State Forest | TSC | EPBC |
|-------------------------------------------------|-----|------|
| <i>Austrostipa metatoris</i> (a spear-grass) | V | V |



29/06/2018
Information Sources:
Department of the Environment, Water, Heritage and the Arts
Geoscience Australia
Land and Property Management Authority
NSW Department of Environment, Climate Change & Water
NSW Department of Primary Industries





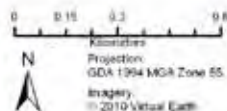
NRC south-western cypress state forests assessment

Derriwong State Forest - 61 ha

- State forest
- Forest management zones**
 - Zone 3A - Harvesting Exclusions Zone
 - Zone 4 - General Management Zone
- White cypress communities**
 - White cypress dominant
 - White cypress associated
 - Other
 - No data
- Threatened communities**
 - Listed (TSC and/or EPBC Acts)
 - IUCN threatened (not listed)

| Threatened Fauna recorded within 10 km | TSC | EPBC |
|-------------------------------------------|-----|------|
| Greater Long-eared Bat | V | V |
| Grey-crowned Babbler (eastern subspecies) | V | - |
| Hooded Robin | V | - |
| Painted Honeyeater | V | - |

| Listed Communities | TSC | EPBC |
|----------------------------------|-----|------|
| Inland Grey Box Grassy Woodlands | E | E |



24/06/2010
 Information Sources:
 Department of the Environment, Water, Heritage and the Arts
 Geoscience Australia
 Land and Property Management Authority
 NSW Department of Environment, Climate Change & Water
 NSW Department of Primary Industries


natural resources commission

NRC south-western cypress state forests assessment

Dubbo State Forest* - 2 ha

*Location of Forest NSW regional offices

| Threatened Fauna recorded within 10 km | TSC | EPBC |
|-----------------------------------------------|-----|------|
| Barking Owl | V | - |
| Bilby | E4 | V |
| Black-chinned Honeyeater (eastern subspecies) | V | - |
| Brown Treecreeper | V | - |
| Diamond Firetail | V | - |
| Flame Robin | V | - |
| Glossy Black-Cockatoo | V | - |
| Greater Long-eared Bat | V | V |
| Grey-crowned Babbler (eastern subspecies) | V | - |
| Grey-headed Flying-fox | V | V |
| Hooded Robin | V | - |
| Little Eagle | V | - |
| Little Pied Bat | V | - |
| Magpie Goose | V | - |
| Red-tailed Tropicbird | V | - |
| Regent Honeyeater | E1 | E |
| Speckled Warbler | V | - |
| Spotted Harrier | V | - |
| Superb Parrot | V | V |
| Swift Parrot | E1 | E |
| Turquoise Parrot | V | - |
| Varied Sittella | V | - |
| Yellow-bellied Shearwater | V | - |



24/06/2010
Information Sources:
Department of the Environment, Water, Heritage and the Arts
Geoscience Australia
Land and Property Management Authority
NSW Department of Environment, Climate Change & Water
NSW Department of Primary Industries




NRC south-western cypress state forests assessment

Dungere State Forest - 801 ha

- State forest
- Forest management zones**
 - Zone 3A - Harvesting Exclusions Zone
 - Zone 3B - Special Prescription Zone
 - Zone 4 - General Management Zone
- White cypress communities**
 - White cypress dominant
 - White cypress associated
 - Other
 - No data
- Threatened communities**
 - Listed (TSC and/or EPBC Acts)
 - IUCN threatened (not listed)

| Threatened Fauna recorded within 10 km | TSC EPBC | |
|----------------------------------------|----------|------|
| | TSC | EPBC |
| Black-breasted Buzzard | V | - |
| Hooded Robin | V | - |
| Koala | V | - |
| Little Eagle | V | - |
| Regent Honey eater | E1 | E |
| Spotted-tailed Quoll | V | E |



24/06/2010
 Information Sources:
 Department of the Environment, Water, Heritage and the Arts
 Geoscience Australia
 Land and Property Management Authority
 NSW Department of Environment, Climate Change & Water
 NSW Department of Primary Industries

natural resources commission

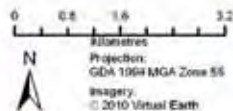
NRC south-western cypress state forests assessment

East Cookeys Plains State Forest - 2393 ha

-  State forest
- Forest management zones**
 -  Zone 3A - Harvesting Exclusions Zone
 -  Zone 3B - Special Prescription Zone
 -  Zone 4 - General Management Zone
- White cypress communities**
 -  White cypress dominant
 -  White cypress associated
 -  Other
 -  No data
- Threatened communities**
 -  Listed (TSC and/or EPBC Acts)
 -  IUCN threatened (not listed)

| Threatened Fauna recorded within 10 km | TSC | EPBC |
|-------------------------------------------|-----|------|
| Brown Treecreeper | V | - |
| Diamond Firetail | V | - |
| Grey-crowned Babbler (eastern subspecies) | V | - |
| Speckled Warbler | V | - |
| Superb Parrot | V | V |
| Varied Sittella | V | - |

| Listed Communities | TSC | EPBC |
|----------------------------------|-----|------|
| Inland Grey Box Grassy Woodlands | E | E |



21/05/2010
 Information Sources:
 Department of the Environment, Water, Heritage and the Arts
 Geoscience Australia
 Land and Property Management Authority
 NSW Department of Environment, Climate Change & Water
 NSW Department of Primary Industries




NRC south-western cypress state forests assessment

Edgar State Forest - 637 ha

- State forest
- Forest management zones**
 - Zone 3A - Harvesting Exclusions Zone
- White cypress communities**
 - White cypress dominant
 - White cypress associated
 - Other
 - No data
- Threatened communities**
 - Listed (TSC and/or EPBC Acts)
 - IUCN threatened (not listed)

| Threatened Fauna recorded within 10 km | TSC | EPBC |
|-------------------------------------------|-----|------|
| Grey-crowned Babbler (eastern subspecies) | V | - |
| Plains-w anderer | E1 | V |
| Superb Parrot | V | V |

| Listed Communities | TSC | EPBC |
|------------------------|-----|------|
| Sandhill Pine Woodland | E | - |




25/05/2010
 Information Sources:
 Department of the Environment, Water, Heritage and the Arts
 Geoscience Australia
 Land and Property Management Authority
 NSW Department of Environment, Climate Change & Water
 NDV Department of Primary Industries

NRC south-western cypress
state forests assessment

Edols State Forest - 166 ha


 State forest


Forest management zones

 Zone 3A - Harvesting Exclusions Zone


 Zone 4 - General Management Zone

White cypress communities


 White cypress dominant


 White cypress associated

 Other

 No data


Threatened communities

 Listed (TSC and/or EPBC Acts)

 IUCN threatened (not listed)

| Threatened Fauna recorded within 10 km | TSC | EPBC |
|----------------------------------------------|-----|------|
| Brown Treecreeper | V | - |
| Grey-crowned Babbler (eastern subspecies) | V | - |
| Speckled Warbler | V | - |
| Squirrel Glider | V | - |

| Listed Communities | TSC | EPBC |
|----------------------------------|-----|------|
| Coolibah - Black Box Woodland | E | - |
| Inland Grey Box Grassy Woodlands | E | E |






NRC south-western cypress state forests assessment

Eringanerin State Forest - 58 ha

- State forest
- Forest management zones**
 - Zone 3A - Harvesting Exclusions Zone
 - Zone 4 - General Management Zone
- White cypress communities**
 - White cypress dominant
 - White cypress associated
 - Other
 - No data
- Threatened communities**
 - Listed (TSC and/or EPBC Acts)
 - IUCN threatened (not listed)

| Threatened Fauna recorded within 10 km | TSC | EPBC |
|-------------------------------------------|-----|------|
| Barking Owl | V | - |
| Bilby | E4 | V |
| Brown Treecreeper | V | - |
| Grey Falcon | V | - |
| Grey-crowned Babbler (eastern subspecies) | V | - |
| Hooded Robin | V | - |
| Speckled Warbler | V | - |
| Varied Sittella | V | - |
| Yellow-bellied Sheathtail-bat | V | - |

| Listed Communities | TSC | EPBC |
|-------------------------|-----|------|
| Box Gum Grassy Woodland | E | CE |
| Fuzzy Box Woodland | E | - |



21/05/2010
 Information Sources:
 Department of the Environment, Water, Heritage and the Arts
 Geoscience Australia
 Land and Property Management Authority
 NSW Department of Environment, Climate Change & Water
 NSW Department of Primary Industries



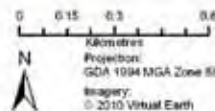
NRC south-western cypress
state forests assessment

Euchabil State Forest - 212 ha

- State forest
- Forest management zones**
- Zone 3A - Harvesting Exclusions Zone
- Zone 4 - General Management Zone
- White cypress communities**
- White cypress dominant
- White cypress associated
- Other
- No data
- Threatened communities**
- Listed (TSC and/or EPBC Acts)
- IUCN threatened (not listed)

| Threatened Fauna recorded within 10 km | TSC | EPBC |
|----------------------------------------------|-----|------|
| Barking Owl | V | - |
| Brown Treecreeper | V | - |
| Grey-crowned Babbler (eastern subspecies) | V | - |
| Little Pied Bat | V | - |
| Major Mitchell's Cockatoo | V | - |
| Superb Parrot | V | V |

| Listed Communities | TSC | EPBC |
|----------------------------------|-----|------|
| Inland Grey Box Grassy Woodlands | E | E |



21/05/2010
 Information Sources:
 Department of the Environment, Water, Heritage and the Arts
 Geoscience Australia
 Land and Property Management Authority
 NSW Department of Environment, Climate Change & Water
 NSW Department of Primary Industries



NRC south-western cypress state forests assessment

Euglo South State Forest - 1592 ha

- State forest
- Forest management zones**
 - Zone 3B - Special Prescription Zone
 - Zone 4 - General Management Zone
- White cypress communities**
 - White cypress dominant
 - White cypress associated
 - Other
 - No data
- Threatened communities**
 - Listed (TSC and/or EPBC Acts)
 - IUCN threatened (not listed)

| Threatened Fauna recorded within 10 km | TSC | EPBC |
|---------------------------------------------|-----|------|
| Brown Treecreeper | V | - |
| Diamond Firetail | V | - |
| Grey-crowned Babbler (eastern subspecies) * | V | - |
| Speckled Warbler | V | - |
| Varied Sittella | V | - |

* recorded in State Forest

| Threatened Flora recorded in State Forest | TSC | EPBC |
|----------------------------------------------|-----|------|
| <i>Austrostipa wakoolica</i> (a spear-grass) | E1 | E |



0 0.45 0.9 1.8

N



Coordinates:
Projection:
GDA 1994 MGA Zone 55
Imagery:
© 2019 Virtual Earth

24/06/2010
Information Sources:
Department of the Environment, Water, Heritage and the Arts
Geoscience Australia
Land and Property Management Authority
NSW Department of Environment, Climate Change & Water
NSW Department of Primary Industries

natural resources commission

NRC south-western cypress
state forests assessment


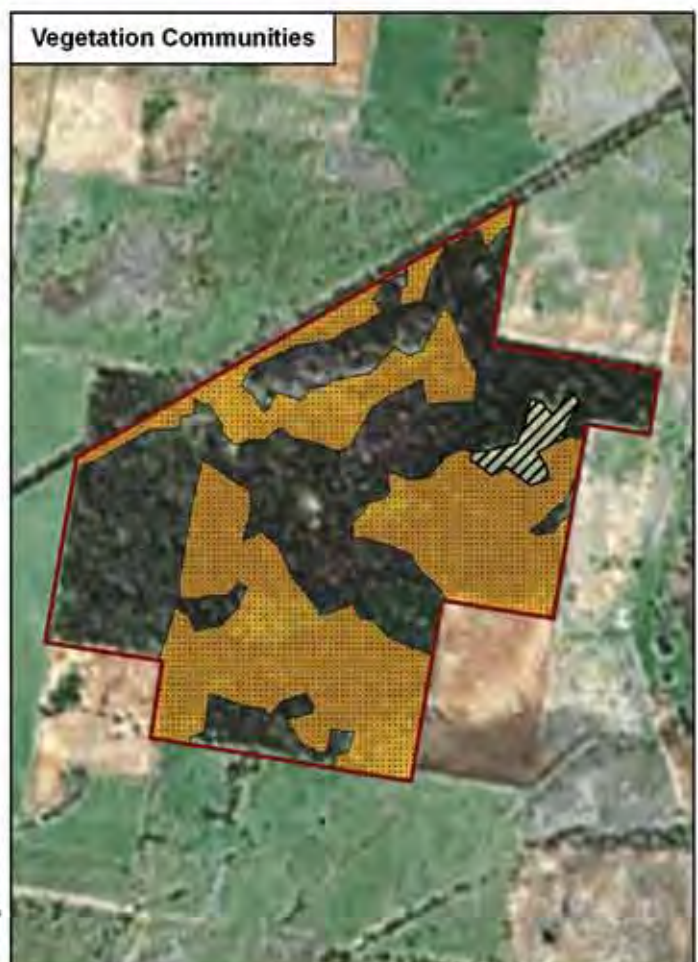
Eurabba State Forest - 753 ha

-  State forest
- Forest management zones**
-  Zone 3B - Special Prescription Zone
-  Zone 4 - General Management Zone
- White cypress communities**
-  White cypress dominant
-  White cypress associated
-  Other
-  No data
- Threatened communities**
-  Listed (TSC and/or EPBC Acts)
-  IUCN threatened (not listed)

| Threatened Fauna recorded within 10 km | TSC | EPBC |
|------------------------------------------------|-----|------|
| Brown Treecreeper * | V | - |
| Diamond Firetail * | V | - |
| Grey-crowned Babbler (eastern subspecies) * | V | - |
| Superb Parrot | V | V |

* recorded in State Forest

| Listed Communities | TSC | EPBC |
|----------------------------------|-----|------|
| Box Gum Grassy Woodland | E | CE |
| Inland Grey Box Grassy Woodlands | E | E |



21/05/2010
Information Sources:
Department of the Environment, Water, Heritage and the Arts
Geoscience Australia
Land and Property Management Authority
NSW Department of Environment, Climate Change & Water
NOVA Department of Primary Industries




NRC south-western cypress state forests assessment

Fifield State Forest - 108 ha

- State forest
- Forest management zones**
 - Zone 3A - Harvesting Exclusions Zone
 - Zone 4 - General Management Zone
- White cypress communities**
 - White cypress dominant
 - White cypress associated
 - Other
 - No data
- Threatened communities**
 - Listed (TSC and/or EPBC Acts)
 - IUCN threatened (not listed)

| Threatened Fauna recorded within 10 km | TSC | EPBC |
|----------------------------------------|-----|------|
| Brown Treecreeper | V | - |
| Diamond Firetail * | V | - |
| Major Mitchell's Cockatoo * | V | - |
| Superb Parrot | V | V |

* recorded in State Forest




21/05/2010
 Information Sources:
 Department of the Environment, Water, Heritage and the Arts
 Geoscience Australia
 Land and Property Management Authority
 NSW Department of Environment, Climate Change & Water
 NSW Department of Primary Industries

natural resources commission


NRC south-western cypress
state forests assessment


Forbes State Forest* - 2 ha

*Location of Forests NSW retail nursery,
depot sheds and cottage


 State forest

White cypress communities


 White cypress dominant


 White cypress associated

 Other

 No data

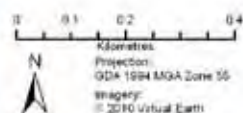
Threatened communities

 Listed (TSC and/or EPBC Acts)

 IUCN threatened (not listed)

Threatened Fauna recorded within 10 km

| | TSC | EPBC |
|----------------------------------------------|-----|------|
| Australasian Bittern | V | - |
| Blue-billed Duck | V | - |
| Brown Treecreeper | V | - |
| Diamond Firetail | V | - |
| Freckled Duck | V | - |
| Grey-crowned Babbler (eastern subspecies) | V | - |
| Hooded Robin | V | - |
| Little Eagle | V | - |
| Magpie Goose | V | - |
| Painted Snipe | E1 | V |
| Speckled Warbler | V | - |
| Spotted-tailed Quoll | V | E |
| Superb Parrot | V | V |
| Varied Sittella | V | - |



24/08/2010
Information Sources:
Department of the Environment, Water, Heritage and the Arts
Geoscience Australia
Land and Property Management Authority
NSW Department of Environment, Climate Change & Water
NSW Department of Primary Industries





NRC south-western cypress state forests assessment

Ganmain State Forest - 979 ha

- State forest
- Forest management zones**
- Zone 3B - Special Prescription Zone
- Zone 4 - General Management Zone

White cypress communities

- White cypress dominant
- White cypress associated
- Other
- No data

Threatened communities

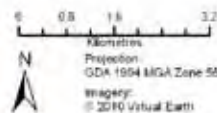
- Listed (TSC and/or EPBC Acts)
- IUCN threatened (not listed)

| Threatened Fauna recorded within 10 km | TSC | EPBC |
|---------------------------------------------|-----|------|
| Brown Treecreeper * | V | - |
| Diamond Firetail | V | - |
| Flame Robin | V | - |
| Grey-crowned Babbler (eastern subspecies) * | V | - |
| Hooded Robin | V | - |
| Little Eagle | V | - |
| Speckled Warbler | V | - |
| Superb Parrot | V | V |

* recorded in State Forest

| Threatened Flora recorded in State Forest | TSC | EPBC |
|---------------------------------------------|-----|------|
| <i>Diuris tricolor</i> (Pine Donkey Orchid) | V | V |

| Listed Communities | TSC | EPBC |
|----------------------------------|-----|------|
| Inland Grey Box Grassy Woodlands | E | E |



29/08/2010
 Information Sources:
 Department of the Environment, Water, Heritage and the Arts
 Geoscience Australia
 Land and Property Management Authority
 NSW Department of Environment, Climate Change & Water
 NSW Department of Primary Industries

natural resources commission

NRC south-western cypress
state forests assessment

Gap Dam State Forest - 260 ha


-  State forest
- Forest management zones**
-  Zone 3A - Harvesting Exclusions Zone
-  Zone 3B - Special Prescription Zone
- White cypress communities**
-  White cypress dominant
-  White cypress associated
-  Other
-  No data
- Threatened communities**
-  Listed (TSC and/or EPBC Acts)
-  IUCN threatened (not listed)

Threatened Fauna recorded within 10 km

| | TSC | EPBC |
|-------------------------------------------------|-----|------|
| Barking Owl | V | - |
| Brown Treecreeper | V | - |
| Chestnut Quail-thrush | V | - |
| Diamond Firetail | V | - |
| Gilbert's Whistler | V | - |
| Glossy Black-Cockatoo * | V | - |
| Glossy Black-Cockatoo, Riverina population * | E2 | - |
| Grey-crowned Babbler (eastern subspecies) | V | - |
| Hooded Robin | V | - |
| Koala | V | - |
| Little Eagle | V | - |
| Major Mitchell's Cockatoo | V | - |
| Mallee Worm-lizard | E1 | - |
| Malleefowl | E1 | V |
| Red-tored Whistler | E4A | V |
| Shy Heathwren | V | - |
| Southern Scrub-robin | V | - |
| Speckled Warbler * | V | - |
| Spotted Harrier | V | - |
| Superb Parrot | V | V |
| Varied Sitella | V | - |
| Western Blue-tongued Lizard | V | - |

* recorded in State Forest

| Listed Communities | TSC | EPBC |
|----------------------------------|-----|------|
| Inland Grey Box Grassy Woodlands | E | E |



29/08/2010
Information Sources:
Department of the Environment, Water, Heritage and the Arts
Geoscience Australia
Land and Property Management Authority
NSW Department of Environment, Climate Change & Water
NSW Department of Primary Industries





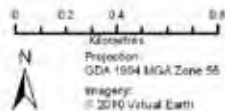
NRC south-western cypress state forests assessment

Gilgandra State Forest - 190 ha

- State forest
- Forest management zones**
- Zone 4 - General Management Zone
- White cypress communities**
- White cypress dominant
- White cypress associated
- Other
- No data
- Threatened communities**
- Listed (TSC and/or EPBC Acts)
- IUCN threatened (not listed)

| Threatened Fauna recorded within 10 km | TSC | EPBC |
|-------------------------------------------|-----|------|
| Barking Owl | V | - |
| Bilby | E4 | V |
| Grey Falcon | V | - |
| Grey-crowned Babbler (eastern subspecies) | V | - |

| Listed Communities | TSC | EPBC |
|-------------------------|-----|------|
| Box Gum Grassy Woodland | E | CE |



2006/2010
 Information Sources:
 Department of the Environment, Water, Heritage and the Arts
 Geoscience Australia
 Land and Property Management Authority
 NSW Department of Environment, Climate Change & Water
 NSW Department of Primary Industries

natural resources commission


NRC south-western cypress state forests assessment

Gilgunnia State Forest - 865 ha

-  State forest
- Forest management zones**
-  Zone 3A - Harvesting Exclusions Zone
-  Zone 4 - General Management Zone
- White cypress communities**
-  White cypress dominant
-  White cypress associated
-  Other
-  No data
- Threatened communities**
-  Listed (TSC and/or EPBC Acts)
-  IUCN threatened (not listed)

| Threatened Fauna recorded within 10 km | TSC | EPBC |
|----------------------------------------|-----|------|
| Speckled Warbler * | V | - |

* recorded in State Forest



21/05/2010
 Information Sources:
 Department of the Environment, Water, Heritage and the Arts
 Geoscience Australia
 Land and Property Management Authority
 NSW Department of Environment, Climate Change & Water
 NSW Department of Primary Industries



NRC south-western cypress state forests assessment

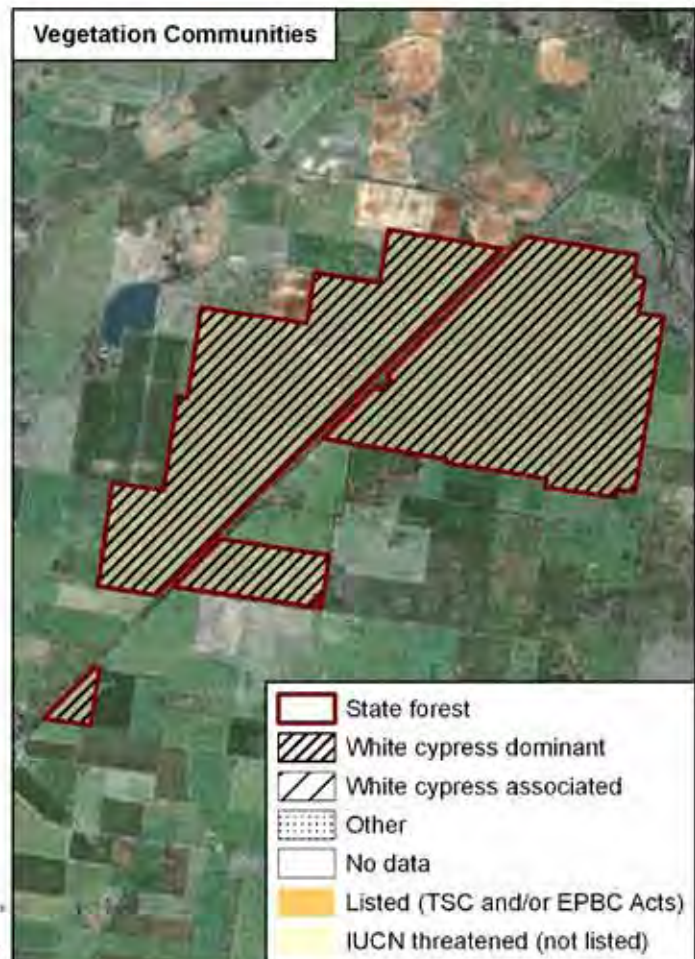
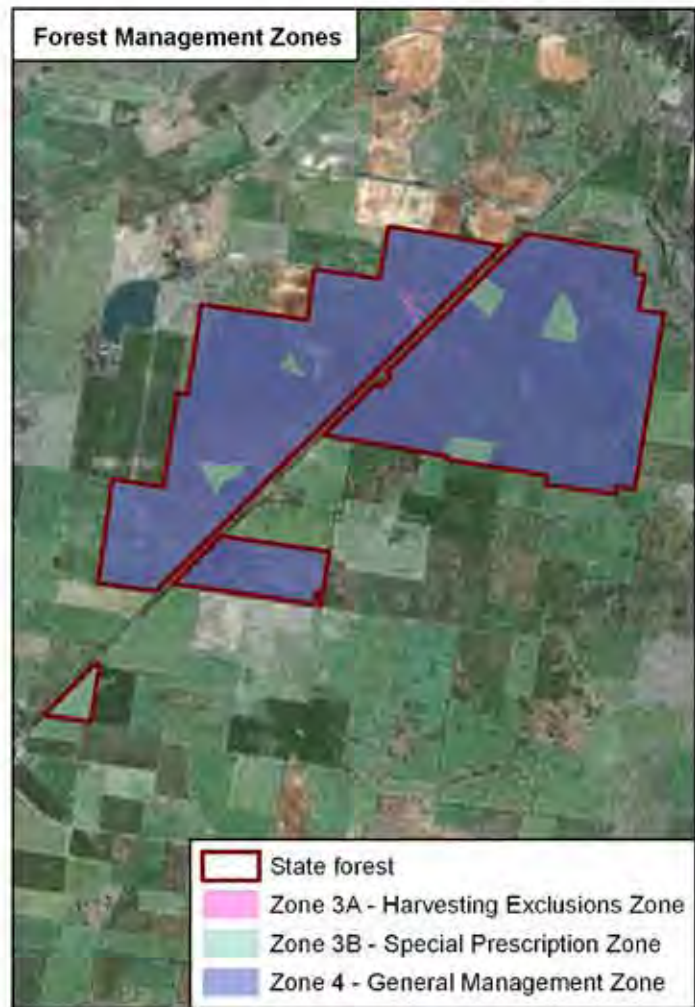
Gillenbah State Forest - 3128 ha

| Threatened Fauna recorded within 10 km | TSC | EPBC |
|---------------------------------------------|-----|------|
| Bilby | E4 | V |
| Black-chinned Honeyeater | V | - |
| Black-tailed Godwit | V | - |
| Brolga | V | - |
| Brown Treecreeper | V | - |
| Bush Stone-curlew * | E1 | - |
| Diamond Firetail | V | - |
| Flame Robin | V | - |
| Gilbert's Whistler | V | - |
| Grey-crowned Babbler (eastern subspecies) * | V | - |
| Hooded Robin | V | - |
| Koala | V | - |
| Little Eagle * | V | - |
| Painted Honeyeater | V | - |
| Scarlet Robin | V | - |
| Southern Bell Frog | E1 | V |
| Southern Myotis | V | - |
| Speckled Warbler | V | - |
| Spotted Harrier | V | - |
| Superb Parrot | V | V |
| Varied Sittella | V | - |

* recorded in State Forest

| Threatened Flora recorded in State Forest | TSC | EPBC |
|---------------------------------------------|-----|------|
| <i>Diuris tricolor</i> (Pine Donkey Orchid) | V | V |

| Listed Communities | TSC | EPBC |
|-------------------------|-----|------|
| Box Gum Grassy Woodland | E | CE |









0 1 2 4
 Kilometres
 Projection: GDA 1994 MGA Zone 95
 Imagery: © 2010 Virtual Earth
 29/05/2010
 Information Sources:
 Department of the Environment, Water, Heritage and the Arts (Geoscience Australia)
 Land and Property Management Authority
 NSW Department of Environment, Climate Change & Water
 NSW Department of Primary Industries

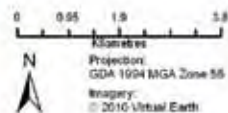
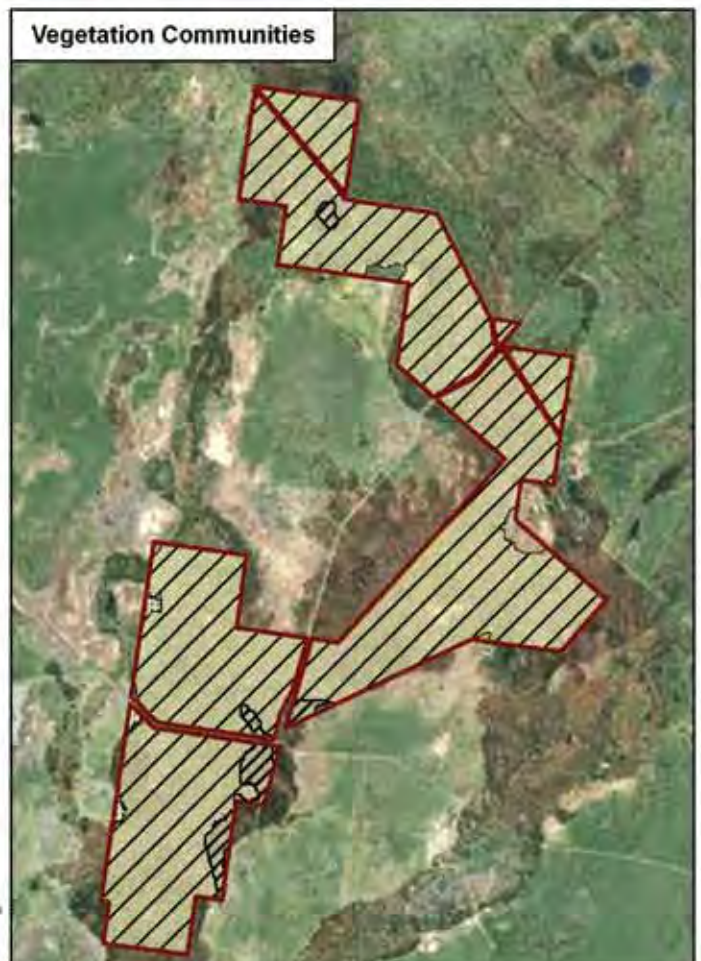
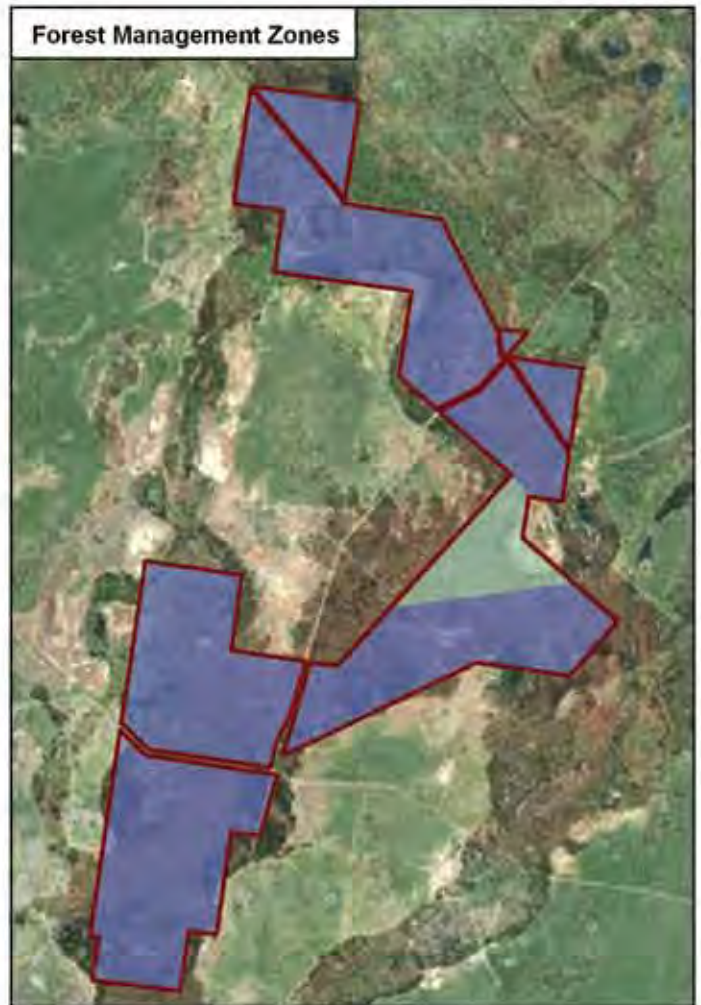
natural resources commission

NRC south-western cypress state forests assessment

Gilwary State Forest - 3498 ha

-  State forest
- Forest management zones**
 -  Zone 3B - Special Prescription Zone
 -  Zone 4 - General Management Zone
- White cypress communities**
 -  White cypress dominant
 -  White cypress associated
 -  Other
 -  No data
- Threatened communities**
 -  Listed (TSC and/or EPBC Acts)
 -  IUCN threatened (not listed)

| Listed Communities | TSC | EPBC |
|-------------------------|-----|------|
| Weeping Myall Woodlands | E | E |



21/05/2010
 Information Sources:
 Department of the Environment, Water, Heritage and the Arts
 Geoscience Australia
 Land and Property Management Authority
 NDVU Department of Environment, Climate Change & Water
 NDVU Department of Primary Industries





NRC south-western cypress state forests assessment

Gin Gin State Forest - 39 ha

- State forest
- Forest management zones**
- Zone 3A - Harvesting Exclusions Zone
- White cypress communities**
- White cypress dominant
- White cypress associated
- Other
- No data
- Threatened communities**
- Listed (TSC and/or EPBC Acts)
- IUCN threatened (not listed)

| Threatened Fauna recorded within 10 km | TSC EPBC | |
|----------------------------------------|----------|------|
| | TSC | EPBC |
| Barking Owl | V | - |
| Brolga | V | - |
| Masked Owl | V | - |



21/05/2010
 Information Sources:
 Department of the Environment, Water, Heritage and the Arts
 Geoscience Australia
 Land and Property Management Authority
 NSW Department of Environment, Climate Change & Water
 NSW Department of Primary Industries




NRC south-western cypress
state forests assessment

Girilambone State Forest - 972 ha

- State forest
- Forest management zones**
- Zone 3A - Harvesting Exclusions Zone
- Zone 4 - General Management Zone
- White cypress communities**
- White cypress dominant
- White cypress associated
- Other
- No data
- Threatened communities**
- Listed (TSC and/or EPBC Acts)
- IUCN threatened (not listed)

| Threatened Fauna recorded within 10 km | TSC | EPBC |
|----------------------------------------|-----|------|
| Kultarr | E1 | - |

| Listed Communities | TSC | EPBC |
|-------------------------------|-----|------|
| Coolibah - Black Box Woodland | E | - |



21/05/2010
 Information Sources:
 Department of the Environment, Water, Heritage and the Arts
 Geoscience Australia
 Land and Property Management Authority
 NSW Department of Environment, Climate Change & Water
 NSW Department of Primary Industries



NRC south-western cypress state forests assessment


Goolgowi State Forest - 101 ha

- State forest
- Forest management zones**
 - Zone 4 - General Management Zone
- White cypress communities**
 - White cypress dominant
 - White cypress associated
 - Other
 - No data
- Threatened communities**
 - Listed (TSC and/or EPBC Acts)
 - IUCN threatened (not listed)

| Threatened Fauna recorded within 10 km | TSC | EPBC |
|---------------------------------------------|-----|------|
| Brown Treecreeper * | V | - |
| Grey Falcon | V | - |
| Grey-crowned Babbler (eastern subspecies) * | V | - |
| Hooded Robin | V | - |
| Painted Honeyeater | V | - |
| Speckled Warbler | V | - |
| Superb Parrot | V | V |

* recorded in State Forest

| Listed Communities | TSC | EPBC |
|----------------------------------|-----|------|
| Inland Grey Box Grassy Woodlands | E | E |



21/05/2010
 Information Sources:
 Department of the Environment, Water, Heritage and the Arts
 Geoscience Australia
 Land and Property Management Authority
 NSW Department of Environment, Climate Change & Water
 NSW Department of Primary Industries



NRC south-western cypress
state forests assessment


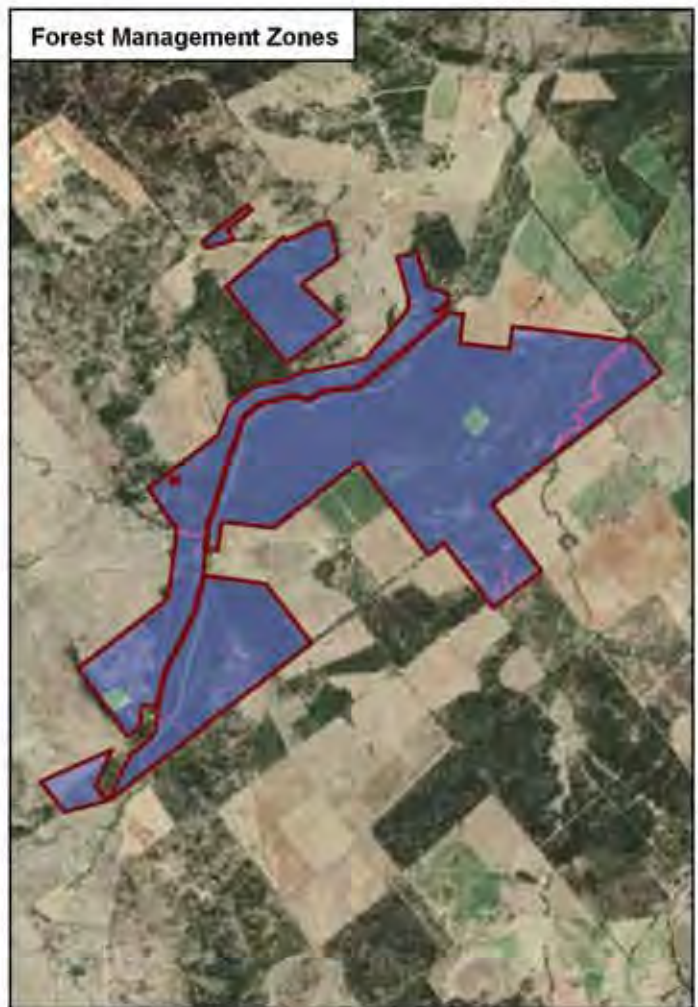
Grahway State Forest - 8404 ha

- State forest
- Forest management zones**
- Zone 3A - Harvesting Exclusions Zone
- Zone 3B - Special Prescription Zone
- Zone 4 - General Management Zone
- White cypress communities**
- White cypress dominant
- White cypress associated
- Other
- No data
- Threatened communities**
- Listed (TSC and/or EPBC Acts)
- IUCN threatened (not listed)

| Threatened Fauna recorded within 10 km | TSC | EPBC |
|----------------------------------------|-----|------|
| Barking Owl * | V | - |
| Major Mitchell's Cockatoo | V | - |

* recorded in State Forest

| Listed Communities | TSC | EPBC |
|----------------------------------|-----|------|
| Inland Grey Box Grassy Woodlands | E | E |



21/08/2010
Information Sources:
Department of the Environment, Water, Heritage and the Arts
Geoscience Australia
Land and Property Management Authority
NSW Department of Environment, Climate Change & Water
NSW Department of Primary Industries

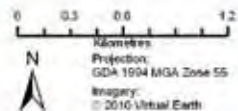


NRC south-western cypress state forests assessment

Grayrigg State Forest - 485 ha

- State forest
- Forest management zones**
 - Zone 3A - Harvesting Exclusions Zone
 - Zone 4 - General Management Zone
- White cypress communities**
 - White cypress dominant
 - White cypress associated
 - Other
 - No data
- Threatened communities**
 - Listed (TSC and/or EPBC Acts)
 - IUCN threatened (not listed)

| Threatened Fauna recorded within 10 km | TSC | EPBC |
|-------------------------------------------|-----|------|
| Gilbert's Whistler | V | - |
| Grey-crowned Babbler (eastern subspecies) | V | - |
| Little Pied Bat | V | - |
| Major Mitchell's Cockatoo | V | - |
| Superb Parrot | V | V |
| Yellow-bellied Sheath-tail-bat | V | - |



21/05/2010
 Information Sources:
 Department of the Environment, Water, Heritage and the Arts
 Geoscience Australia
 Land and Property Management Authority
 NSW Department of Environment, Climate Change & Water
 NSW Department of Primary Industries



NRC south-western cypress
state forests assessment


Gunning Gap State Forest - 266 ha

- State forest
- Forest management zones**
- Zone 3A - Harvesting Exclusions Zone
- Zone 4 - General Management Zone
- White cypress communities**
- White cypress dominant
- White cypress associated
- Other
- No data
- Threatened communities**
- Listed (TSC and/or EPBC Acts)
- IUCN threatened (not listed)

| Threatened Fauna recorded within 10 km | TSC | EPBC |
|---------------------------------------------|-----|------|
| Brolga | V | - |
| Brown Treecreeper | V | - |
| Diamond Firetail | V | - |
| Grey-crowned Babbler (eastern subspecies) * | V | - |
| Speckled Warbler | V | - |

* recorded in State Forest

| Listed Communities | TSC | EPBC |
|----------------------------------|-----|------|
| Coolibah - Black Box Woodland | E | - |
| Inland Grey Box Grassy Woodlands | E | E |



21/05/2010
 Information Sources:
 Department of the Environment, Water, Heritage and the Arts
 Geoscience Australia
 Land and Property Management Authority
 NSW Department of Environment, Climate Change & Water
 NSW Department of Primary Industries



NRC south-western cypress state forests assessment

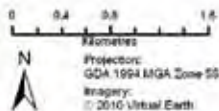
Gunningbland State Forest - 1099 ha

- State forest
- Forest management zones**
 - Zone 3A - Harvesting Exclusions Zone
 - Zone 3B - Special Prescription Zone
 - Zone 4 - General Management Zone
- White cypress communities**
 - White cypress dominant
 - White cypress associated
 - Other
 - No data
- Threatened communities**
 - Listed (TSC and/or EPBC Acts)
 - IUCN threatened (not listed)

| Threatened Fauna recorded within 10 km | TSC | EPBC |
|-------------------------------------------|-----|------|
| Brown Treecreeper * | V | - |
| Diamond Firetail * | V | - |
| Grey-crowned Babbler (eastern subspecies) | V | - |
| Hooded Robin * | V | - |
| Little Eagle | V | - |
| Speckled Warbler * | V | - |

* recorded in State Forest

| Listed Communities | TSC | EPBC |
|----------------------------------|-----|------|
| Inland Grey Box Grassy Woodlands | E | E |



21/05/2010
 Information Sources:
 Department of the Environment, Water, Heritage and the Arts
 Geoscience Australia
 Land and Property Management Authority
 NSW Department of Environment, Climate Change & Water
 NSW Department of Primary Industries

natural resources commission


NRC south-western cypress
state forests assessment

Hiawatha State Forest - 777 ha


 State forest


Forest management zones

 Zone 3A - Harvesting Exclusions Zone


 Zone 3B - Special Prescription Zone

White cypress communities


 White cypress dominant


 White cypress associated

 Other

 No data

Threatened communities


 Listed (TSC and/or EPBC Acts)

 IUCN threatened (not listed)

| Threatened Fauna recorded within 10 km | TSC | EPBC |
|----------------------------------------------|-----|------|
| Bush Stone-curlew | E1 | - |
| Gilbert's Whistler | V | - |
| Grey-crowned Babbler (eastern subspecies) | V | - |
| Major Mitchell's Cockatoo | V | - |
| Painted Honeyeater | V | - |
| Regent Honeyeater | E1 | E |
| Superb Parrot | V | V |

| Threatened Flora recorded in State Forest | TSC | EPBC |
|-------------------------------------------------|-----|------|
| <i>Austrostipa wakoolica</i> (a spear-grass) | E1 | E |

| Listed Communities | TSC | EPBC |
|----------------------------------|-----|------|
| Inland Grey Box Grassy Woodlands | E | E |



2009/2010
Information Sources:
Department of the Environment, Water, Heritage and the Arts
Geoscience Australia
Land and Property Management Authority
NSW Department of Environment, Climate Change & Water
NSW Department of Primary Industries



NRC south-western cypress state forests assessment

Holybon State Forest - 125 ha

- State forest
- Forest management zones**
 - Zone 3A - Harvesting Exclusions Zone
 - Zone 4 - General Management Zone
- White cypress communities**
 - White cypress dominant
 - White cypress associated
 - Other
 - No data
- Threatened communities**
 - Listed (TSC and/or EPBC Acts)
 - IUCN threatened (not listed)

| Threatened Fauna recorded within 10 km | TSC | EPBC |
|-------------------------------------------|-----|------|
| Brown Treecreeper | V | - |
| Grey-crowned Babbler (eastern subspecies) | V | - |
| Little Eagle | V | - |



0 0.15 0.3 0.6
Kilometres
Projection: GDA 1994 MGA Zone 55
Imagery: © 2010 Virtual Earth


21/05/2010
Information Sources:
Department of the Environment, Water, Heritage and the Arts
Geoscience Australia
Land and Property Management Authority
NSW Department of Environment, Climate Change & Water
NSW Department of Primary Industries

NRC south-western cypress
state forests assessment


Jerilderie State Forest - 23 ha


 State forest


Forest management zones


 Zone 3B - Special Prescription Zone

White cypress communities


 White cypress dominant

 White cypress associated

 Other


 No data

Threatened communities

 Listed (TSC and/or EPBC Acts)

 IUCN threatened (not listed)

| Threatened Fauna recorded within 10 km | TSC | EPBC |
|----------------------------------------------|-----|------|
| Brolga | V | - |
| Brown Treecreeper | V | - |
| Grey-crowned Babbler (eastern subspecies) | V | - |
| Koala | V | - |
| Little Eagle | V | - |
| Masked Owl | V | - |
| Painted Snipe (Australian subspecies) | E1 | V |
| Superb Parrot | V | V |



24/08/2010
Information Sources:
Department of the Environment, Water, Heritage and the Arts
Geoscience Australia
Land and Property Management Authority
NSW Department of Environment, Climate Change & Water
NSW Department of Primary Industries





NRC south-western cypress state forests assessment


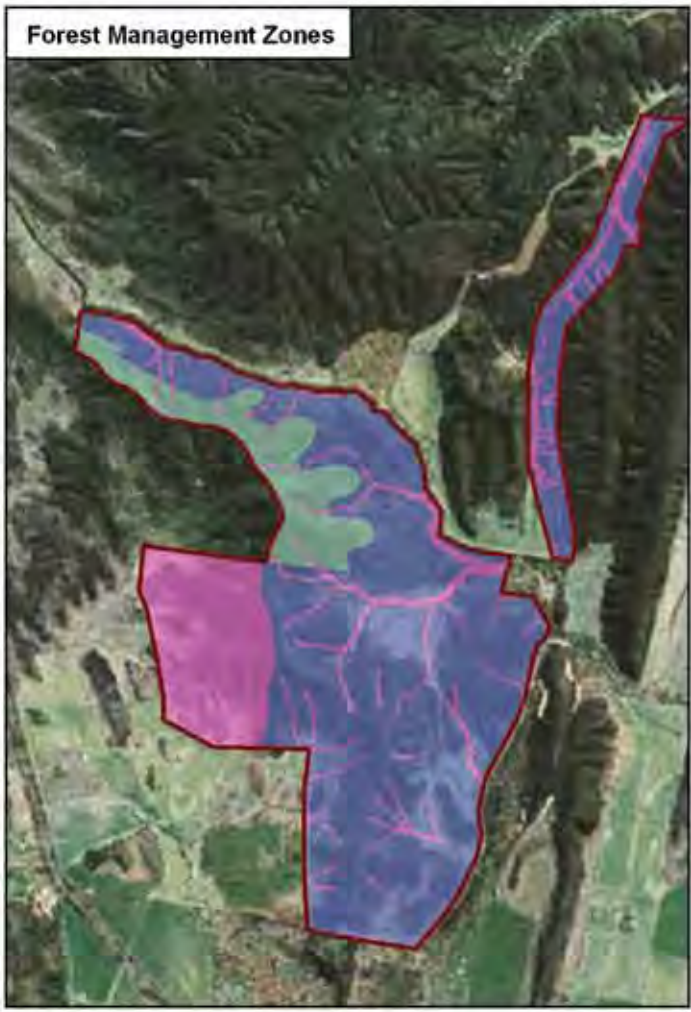
Jimberoo State Forest - 3107 ha

- State forest
- Forest management zones**
 - Zone 3A - Harvesting Exclusions Zone
 - Zone 3B - Special Prescription Zone
 - Zone 4 - General Management Zone
- White cypress communities**
 - White cypress dominant
 - White cypress associated
 - Other
 - No data
- Threatened communities**
 - Listed (TSC and/or EPBC Acts)
 - IUCN threatened (not listed)

| Threatened Fauna recorded within 10 km | TSC | EPBC |
|-------------------------------------------|-----|------|
| Brown Treecreeper * | V | - |
| Diamond Firetail | V | - |
| Glossy Black-Cockatoo | V | - |
| Grey-crowned Babbler (eastern subspecies) | V | - |
| Hooded Robin | V | - |
| Major Mitchell's Cockatoo | V | - |
| Malleefowl * | E1 | V |
| Shy Heathwren * | V | - |
| Speckled Warbler * | V | - |
| Superb Parrot * | V | V |

* recorded in State Forest

| Listed Communities | TSC | EPBC |
|----------------------------------|-----|------|
| Inland Grey Box Grassy Woodlands | E | E |



21/06/2010
 Information Sources:
 Department of the Environment, Water, Heritage and the Arts
 Geoscience Australia
 Land and Property Management Authority
 NSW Department of Environment, Climate Change & Water
 NSW Department of Primary Industries


natural resources commission


NRC south-western cypress
state forests assessment

Jindalee State Forest - 1061 ha


 State forest


Forest management zones

 Zone 3A - Harvesting Exclusions Zone


 Zone 3B - Special Prescription Zone

White cypress communities


 White cypress dominant


 White cypress associated

 Other

 No data

Threatened communities

 Listed (TSC and/or EPBC Acts)

 IUCN threatened (not listed)

Threatened Fauna recorded within 10 km

| | TSC | EPBC |
|--|-----|------|
|--|-----|------|

| | | |
|-----------------------------------------------------|----|---|
| Black-chinned Honey eater (eastern subspecies) * | V | - |
| Brown Treecreeper * | V | - |
| Diamond Firetail * | V | - |
| Eastern Pygmy-possum * | V | - |
| Flame Robin * | V | - |
| Grey-crowned Babbler (eastern subspecies) * | V | - |
| Hooded Robin * | V | - |
| Koala | V | - |
| Little Eagle * | V | - |
| Little Lorikeet * | V | - |
| Painted Honey eater * | V | - |
| Regent Honey eater | E1 | E |
| Speckled Warbler * | V | - |
| Square-tailed Kite * | V | - |
| Squirrel Glider * | V | - |
| Superb Parrot * | V | V |
| Swift Parrot * | E1 | E |
| Varied Sittella * | V | - |

* recorded in State Forest

Threatened Flora recorded in State Forest

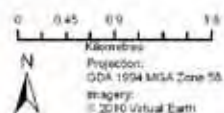
| | TSC | EPBC |
|--|-----|------|
|--|-----|------|

| | | |
|--------------------------------------------------|---|---|
| <i>Dicranis tricolor</i> (Pine Donkey Orchid) | V | V |
|--------------------------------------------------|---|---|

Listed Communities

| | TSC | EPBC |
|--|-----|------|
|--|-----|------|

| | | |
|-------------------------|---|----|
| Box Gum Grassy Woodland | E | CE |
|-------------------------|---|----|



2009/2010
Information Sources:
Department of the Environment, Water, Heritage and the Arts
Geoscience Australia
Land and Property Management Authority
NSW Department of Environment, Climate Change & Water
NSW Department of Primary Industries





NRC south-western cypress state forests assessment

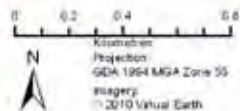
Jingerangle State Forest - 269 ha

- State forest
- Forest management zones**
 - Zone 3B - Special Prescription Zone
 - Zone 4 - General Management Zone
- White cypress communities**
 - White cypress dominant
 - White cypress associated
 - Other
 - No data
- Threatened communities**
 - Listed (TSC and/or EPBC Acts)
 - IUCN threatened (not listed)

| Threatened Fauna recorded within 10 km | TSC | EPBC |
|---------------------------------------------|-----|------|
| Brown Treecreeper * | V | - |
| Grey-crowned Babbler (eastern subspecies) * | V | - |
| Superb Parrot | V | V |

* recorded in State Forest

| Threatened Flora recorded in State Forest | TSC | EPBC |
|----------------------------------------------|-----|------|
| <i>Austrostipa wakoolica</i> (a spear-grass) | E1 | E |



29/06/2010
 Information Sources:
 Department of the Environment, Water, Heritage and the Arts
 Geoscience Australia
 Land and Property Management Authority
 NSW Department of Environment, Climate Change & Water
 NSW Department of Primary Industries


NRC south-western cypress
state forests assessment

Kentucky State Forest - 165 ha

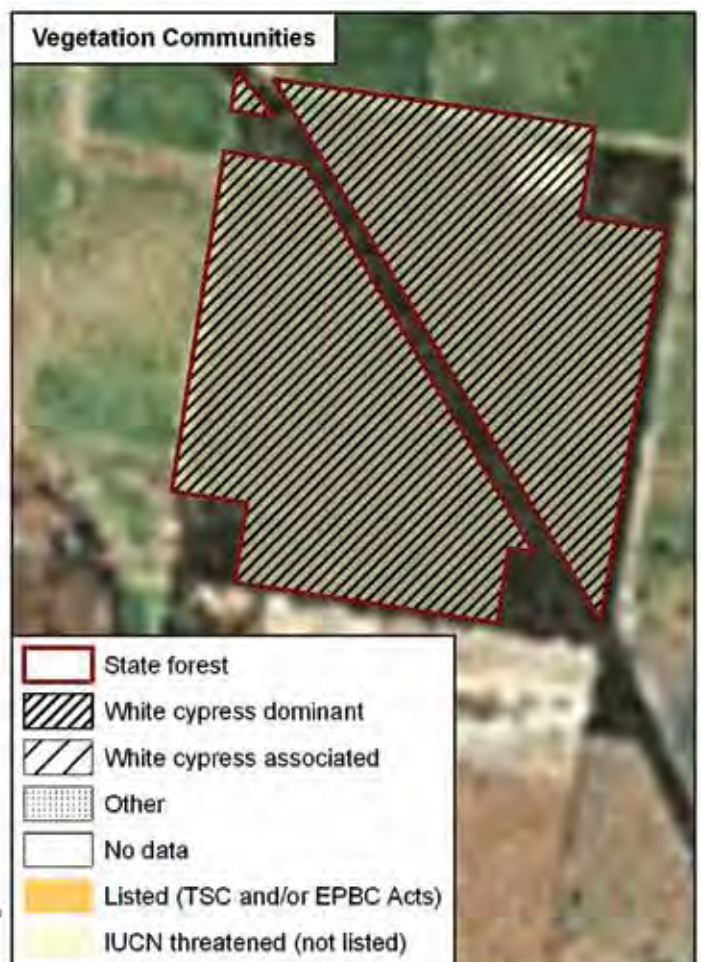
| Threatened Fauna recorded within 10 km | TSC | EPBC |
|------------------------------------------------|-----|------|
| Brolga | V | - |
| Brown Treecreeper * | V | - |
| Brown Treecreeper (eastern subspecies) * | V | - |
| Bush Stone-curlew | E1 | - |
| Diamond Firetail * | V | - |
| Flame Robin * | V | - |
| Grey-crowned Babbler (eastern subspecies) * | V | - |
| Hooded Robin * | V | - |
| Hooded Robin (south-eastern form) * | V | - |
| Koala | V | - |
| Scarlet Robin * | V | - |
| Speckled Warbler * | V | - |
| Swift Parrot * | E1 | E |
| Turquoise Parrot * | V | - |
| Varied Sittella * | V | - |

* recorded in State Forest

| Threatened Flora recorded in State Forest | TSC | EPBC |
|----------------------------------------------------------|-----|------|
| <i>Ptilularia novae-hollandiae</i> (Austral Pillwort) | E1 | - |



21/05/2010
Information Sources:
Department of the Environment, Water, Heritage and the Arts
Geoscience Australia
Land and Property Management Authority
NSW Department of Environment, Climate Change & Water
NSW Department of Primary Industries






NRC south-western cypress state forests assessment

Kiacatoo State Forest - 142 ha

- State forest
- Forest management zones**
 - Zone 4 - General Management Zone
- White cypress communities**
 - White cypress dominant
 - White cypress associated
 - Other
 - No data
- Threatened communities**
 - Listed (TSC and/or EPBC Acts)
 - IUCN threatened (not listed)

| Threatened Fauna recorded within 10 km | TSC | EPBC |
|----------------------------------------|-----|------|
| Brolga | V | - |
| Brown Treecreeper | V | - |

| Listed Communities | TSC | EPBC |
|-------------------------------|-----|------|
| Coolibah - Black Box Woodland | E | - |



21/05/2010
 Information Sources:
 Department of the Environment, Water, Heritage and the Arts
 Geoscience Australia
 Land and Property Management Authority
 NSW Department of Environment, Climate Change & Water
 NSW Department of Primary Industries



NRC south-western cypress state forests assessment


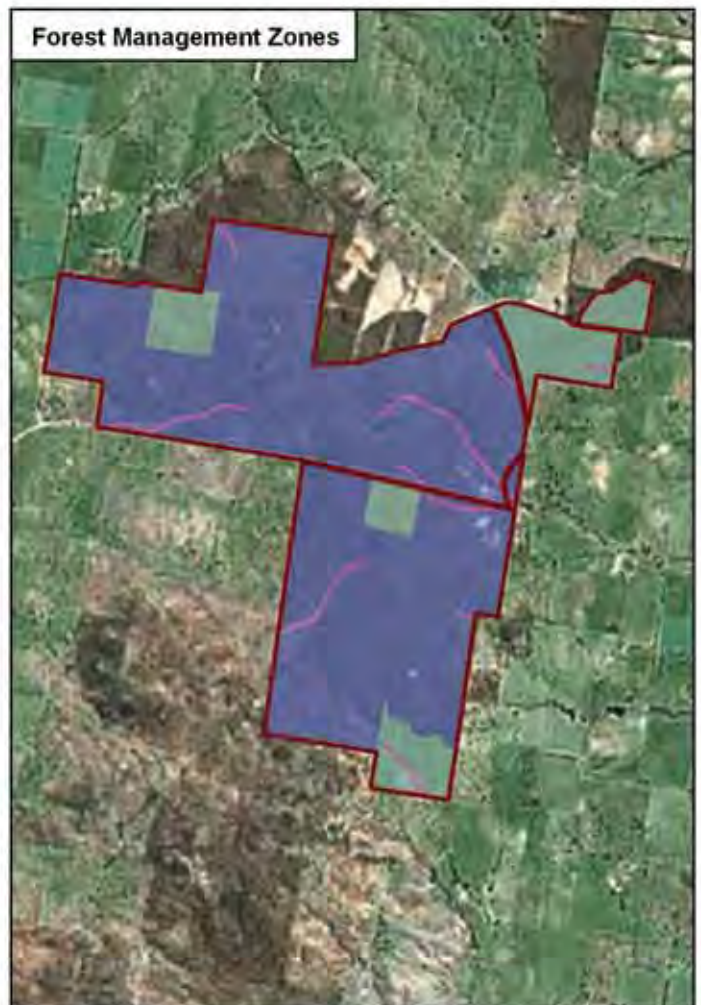
Killonbutta State Forest - 1520 ha

- State forest
- Forest management zones**
 - Zone 3A - Harvesting Exclusions Zone
 - Zone 3B - Special Prescription Zone
 - Zone 4 - General Management Zone
- White cypress communities**
 - White cypress dominant
 - White cypress associated
 - Other
 - No data
- Threatened communities**
 - Listed (TSC and/or EPBC Acts)
 - IUCN threatened (not listed)

| Threatened Fauna recorded within 10 km | TSC | EPBC |
|----------------------------------------|-----|------|
| Brown Treecreeper * | V | - |
| Koala | V | - |
| Superb Parrot | V | V |

* recorded in State Forest

| Listed Communities | TSC | EPBC |
|-------------------------|-----|------|
| Box Gum Grassy Woodland | E | CE |



21/05/2010
 Information Sources:
 Department of the Environment, Water, Heritage and the Arts
 Geoscience Australia
 Land and Property Management Authority
 NSW Department of Environment, Climate Change & Water
 NSW Department of Primary Industries




NRC south-western cypress state forests assessment

Kindra State Forest - 518 ha

- State forest
- Forest management zones**
 - Zone 3A - Harvesting Exclusions Zone
 - Zone 3B - Special Prescription Zone
 - Zone 4 - General Management Zone
- White cypress communities**
 - White cypress dominant
 - White cypress associated
 - Other
 - No data
- Threatened communities**
 - Listed (TSC and/or EPBC Acts)
 - IUCN threatened (not listed)

| Threatened Fauna recorded within 10 km | TSC | EPBC |
|---------------------------------------------|-----|------|
| Brown Treecreeper * | V | - |
| Diamond Firetail | V | - |
| Flame Robin * | V | - |
| Grey-crowned Babbler (eastern subspecies) * | V | - |
| Hooded Robin * | V | - |
| Little Eagle * | V | - |
| Speckled Warbler * | V | - |

| Listed Communities | TSC | EPBC |
|----------------------------------|-----|------|
| Inland Grey Box Grassy Woodlands | E | E |



21/05/2010
 Information Sources:
 Department of the Environment, Water, Heritage and the Arts
 Geoscience Australia
 Land and Property Management Authority
 NSW Department of Environment, Climate Change & Water
 NSW Department of Primary Industries



NRC south-western cypress
state forests assessment


Kockibitoo State Forest - 243 ha


 State forest

Forest management zones


 Zone 4 - General Management Zone

White cypress communities


 White cypress dominant


 White cypress associated

 Other

 No data


Threatened communities

 Listed (TSC and/or EPBC Acts)

 IUCN threatened (not listed)

| Threatened Fauna recorded within 10 km | TSC | EPBC |
|----------------------------------------------|-----|------|
| Brown Treecreeper | V | - |
| Bush Stone-curlew | E1 | - |
| Diamond Firetail | V | - |
| Flame Robin * | V | - |
| Grey-crowned Babbler (eastern subspecies) | V | - |
| Koala | V | - |
| Scarlet Robin * | V | - |
| Spotted Harrier | V | - |
| Superb Parrot | V | V |
| Swift Parrot | E1 | E |

| Listed Communities | TSC | EPBC |
|-------------------------|-----|------|
| Box Gum Grassy Woodland | E | CE |





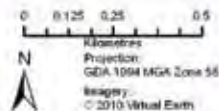
NRC south-western cypress state forests assessment

Kolkilbertoo State Forest - 193 ha

- State forest
- Forest management zones**
- Zone 4 - General Management Zone
- White cypress communities**
- White cypress dominant
- White cypress associated
- Other
- No data
- Threatened communities**
- Listed (TSC and/or EPBC Acts)
- IUCN threatened (not listed)

| Threatened Fauna recorded within 10 km | TSC | EPBC |
|-------------------------------------------|-----|------|
| Chestnut Quail-thrush | V | - |
| Gilbert's Whistler | V | - |
| Grey-crowned Babbler (eastern subspecies) | V | - |
| Little Eagle | V | - |
| Major Mitchell's Cockatoo | V | - |
| Malleefowl * | E1 | V |
| Shy Heathwren | V | - |
| Southern Scrub-robin | V | - |
| Spotted Harrier | V | - |

* recorded in State Forest



28/05/2010
 Information Sources:
 Department of the Environment, Water, Heritage and the Arts
 Geoscience Australia
 Land and Property Management Authority
 NSW Department of Environment, Climate Change & Water
 NSW Department of Primary Industries




NRC south-western cypress
state forests assessment

Kulki State Forest - 170 ha

-  State forest
- Forest management zones**
-  Zone 4 - General Management Zone
- White cypress communities**
-  White cypress dominant
-  White cypress associated
-  Other
-  No data
- Threatened communities**
-  Listed (TSC and/or EPBC Acts)
-  IUCN threatened (not listed)

| Threatened Fauna recorded within 10 km | TSC | EPBC |
|----------------------------------------------|-----|------|
| Australasian Bittern | V | - |
| Brown Treecreeper | V | - |
| Diamond Firetail | V | - |
| Grey-crowned Babbler (eastern subspecies) | V | - |
| Painted Honeyeater | V | - |
| Southern Bell Frog | E1 | V |
| Superb Parrot | V | V |



21/05/2010
Information Sources:
Department of the Environment, Water, Heritage and the Arts
Geoscience Australia
Land and Property Management Authority
NSW Department of Environment, Climate Change & Water
NSW Department of Primary Industries



NRC south-western cypress state forests assessment


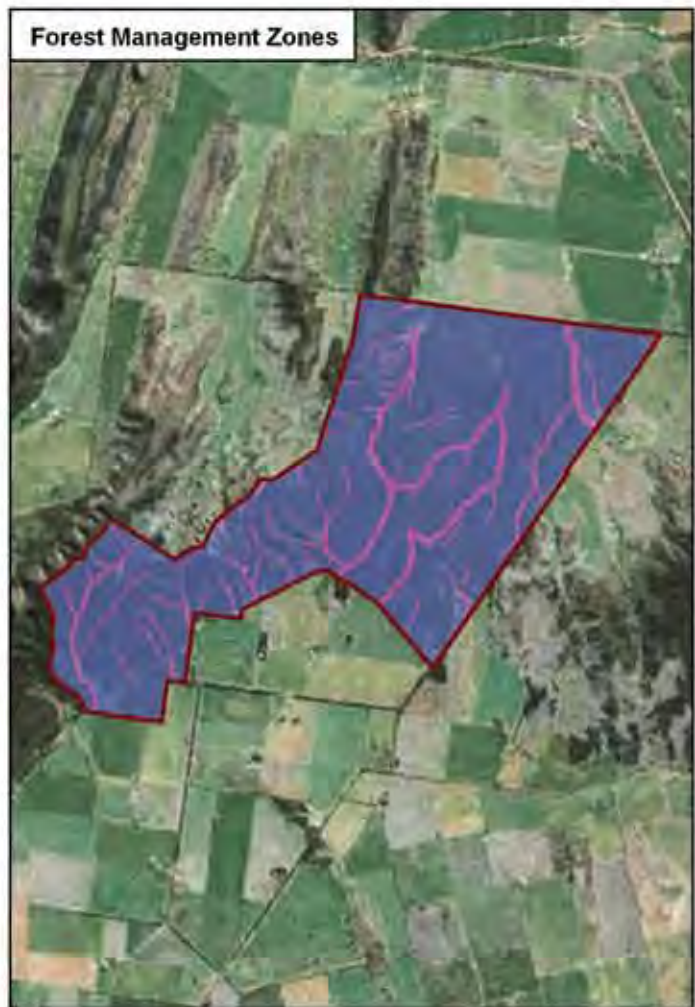
Lachlan Range State Forest - 3157 ha

- State forest
- Forest management zones**
 - Zone 3A - Harvesting Exclusions Zone
 - Zone 4 - General Management Zone
- White cypress communities**
 - White cypress dominant
 - White cypress associated
 - Other
 - No data
- Threatened communities**
 - Listed (TSC and/or EPBC Acts)
 - IUCN threatened (not listed)

| Threatened Fauna recorded within 10 km | TSC | EPBC |
|--------------------------------------------|-----|------|
| Brown Treecreeper * | V | - |
| Glossy Black-Cockatoo | V | - |
| Glossy Black-Cockatoo, Riverina population | E2 | - |
| Grey-crowned Babbler (eastern subspecies) | V | + |
| Major Mitchell's Cockatoo * | V | - |
| Malleefowl | E1 | V |
| Speckled Warbler | V | - |
| Superb Parrot | V | V |

* recorded in State Forest


| Listed Communities | TSC | EPBC |
|----------------------------------|-----|------|
| Inland Grey Box Grassy Woodlands | E | E |




21/05/2010
 Information Sources:
 Department of the Environment, Water, Heritage and the Arts
 Geoscience Australia
 Land and Property Management Authority
 NSW Department of Environment, Climate Change & Water
 NSW Department of Primary Industries

NRC south-western cypress
state forests assessment


Lake Urana State Forest - 213 ha


 State forest


Forest management zones

 Zone 4 - General Management Zone

White cypress communities


 White cypress dominant


 White cypress associated

 Other

 No data

Threatened communities

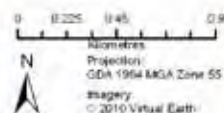
 Listed (TSC and/or EPBC Acts)

 IUCN threatened (not listed)

Threatened Fauna recorded
within 10 km

| | TSC | EPBC |
|----------------------------------------------|-----|------|
| Brolga | V | - |
| Brown Treecreeper | V | - |
| Diamond Firetail | V | - |
| Freckled Duck | V | - |
| Grey-crowned Babbler (eastern subspecies) | V | - |
| Painted Snipe (Australian subspecies) | E1 | V |

| Listed Communities | TSC | EPBC |
|------------------------|-----|------|
| Sandhill Pine Woodland | E | - |





NRC south-western cypress state forests assessment


Lake View State Forest - 236 ha

- State forest
- Forest management zones**
 - Zone 3A - Harvesting Exclusions Zone
 - Zone 4 - General Management Zone
- White cypress communities**
 - White cypress dominant
 - White cypress associated
 - Other
 - No data
- Threatened communities**
 - Listed (TSC and/or EPBC Acts)
 - IUCN threatened (not listed)

| Threatened Fauna recorded within 10 km | TSC | EPBC |
|---------------------------------------------|-----|------|
| Brown Treecreeper | V | - |
| Diamond Firetail | V | - |
| Grey-crowned Babbler (eastern subspecies) * | V | - |
| Little Eagle | V | - |
| Major Mitchell's Cockatoo * | V | - |
| Speckled Warbler | V | - |

* recorded in State Forest

| Threatened Flora recorded in State Forest | TSC | EPBC |
|----------------------------------------------|-----|------|
| <i>Austrostipa wakoofica</i> (a spear-grass) | E1 | E |



25/06/2010
 Information Sources:
 Department of the Environment, Water, Heritage and the Arts
 Geoscience Australia
 Land and Property Management Authority
 NSW Department of Environment, Climate Change & Water
 NSW Department of Primary Industries

natural resources commission


NRC south-western cypress
state forests assessment

Lester State Forest - 755 ha

-  State forest
- Forest management zones**
-  Zone 3A - Harvesting Exclusions Zone
-  Zone 4 - General Management Zone
- White cypress communities**
-  White cypress dominant
-  White cypress associated
-  Other
-  No data
- Threatened communities**
-  Listed (TSC and/or EPBC Acts)
-  IUCN threatened (not listed)

| Threatened Fauna recorded within 10 km | TSC EPBC | |
|------------------------------------------------|----------|------|
| | TSC | EPBC |
| Brown Treecreeper * | V | - |
| Bush Stone-curlew | E1 | - |
| Diamond Firetail * | V | - |
| Flame Robin | V | - |
| Grey-crowned Babbler (eastern subspecies) * | V | - |
| Hooded Robin | V | - |
| Little Eagle * | V | - |
| Speckled Warbler | V | - |
| Superb Parrot | V | V |

* recorded in State Forest



21/05/2010
Information Sources:
Department of the Environment, Water, Heritage and the Arts
Geoscience Australia
Land and Property Management Authority
NSW Department of Environment, Climate Change & Water
NSW Department of Primary Industries



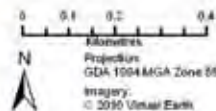


NRC south-western cypress state forests assessment

Limestone State Forest - 62 ha

- State forest
- Forest management zones**
 - Zone 4 - General Management Zone
- White cypress communities**
 - White cypress dominant
 - White cypress associated
 - Other
 - No data
- Threatened communities**
 - Listed (TSC and/or EPBC Acts)
 - IUCN threatened (not listed)

| Threatened Fauna recorded within 10 km | TSC EPBC | |
|-------------------------------------------|----------|------|
| | TSC | EPBC |
| Brown Treecreeper | V | - |
| Diamond Firetail | V | - |
| Grey-crowned Babbler (eastern subspecies) | V | - |
| Hooded Robin | V | - |
| Koala | V | - |
| Little Eagle | V | - |
| Speckled Warbler | V | - |
| Spotted Harrier | V | - |
| Superb Parrot | V | V |



2106/2010
 Information Sources:
 Department of the Environment, Water, Heritage and the Arts
 Geoscience Australia
 Land and Property Management Authority
 NSW Department of Environment, Climate Change & Water
 NSW Department of Primary Industries




NRC south-western cypress
state forests assessment

Little Blow Clear State Forest - 57 ha

- State forest
- Forest management zones**
- Zone 3A - Harvesting Exclusions Zone
- Zone 3B - Special Prescription Zone
- White cypress communities**
- White cypress dominant
- White cypress associated
- Other
- No data
- Threatened communities**
- Listed (TSC and/or EPBC Acts)
- IUCN threatened (not listed)

| Threatened Fauna recorded within 10 km | TSC | EPBC |
|----------------------------------------------|-----|------|
| Brown Treecreeper | V | - |
| Gilbert's Whistler | V | - |
| Grey-crowned Babbler (eastern subspecies) | V | - |
| Painted Honeyeater | V | - |



21/08/2016
 Information Sources:
 Department of the Environment, Water, Heritage and the Arts
 Geoscience Australia
 Land and Property Management Authority
 NSW Department of Environment, Climate Change & Water
 NSW Department of Primary Industries




NRC south-western cypress state forests assessment

Little Caragabal State Forest - 150 ha

- State forest
- Forest management zones**
 - Zone 3A - Harvesting Exclusions Zone
 - Zone 4 - General Management Zone
- White cypress communities**
 - White cypress dominant
 - White cypress associated
 - Other
 - No data
- Threatened communities**
 - Listed (TSC and/or EPBC Acts)
 - IUCN threatened (not listed)

| Threatened Fauna recorded within 10 km | TSC | EPBC |
|-------------------------------------------|-----|------|
| Australian Bustard | E1 | - |
| Brown Treecreeper | V | - |
| Grey-crowned Babbler (eastern subspecies) | V | - |
| Superb Parrot | V | V |

| Listed Communities | TSC | EPBC |
|-------------------------------|-----|------|
| Coolibah - Black Box Woodland | E | - |



21/05/2010
 Information Sources:
 Department of the Environment, Water, Heritage and the Arts
 Geoscience Australia
 Land and Property Management Authority
 NSW Department of Environment, Climate Change & Water
 NSW Department of Primary Industries

NRC south-western cypress
state forests assessment


Lonesome Pine State Forest - 299 ha

-  State forest
- Forest management zones**
-  Zone 3B - Special Prescription Zone
-  Zone 4 - General Management Zone
- White cypress communities**
-  White cypress dominant
-  White cypress associated
-  Other
-  No data
- Threatened communities**
-  Listed (TSC and/or EPBC Acts)
-  IUCN threatened (not listed)

| Threatened Fauna recorded within 10 km | TSC | EPBC |
|------------------------------------------------|-----|------|
| Brown Treecreeper * | V | - |
| Bush Stone-curlew | E1 | - |
| Grey-crowned Babbler (eastern subspecies) * | V | - |
| Hooded Robin * | V | - |
| Spotted Harrier * | V | - |
| Squirrel Glider * | V | - |
| Varied Sitella | V | - |

* recorded in State Forest

| Threatened Flora recorded in State Forest | TSC | EPBC |
|--------------------------------------------------------|-----|------|
| <i>Caladenia arenaria</i> (Sand-hill Spider Orchid) | E1 | E |



3/20/2010
Information Sources:
Department of the Environment, Water, Heritage and the Arts
Geoscience Australia
Land and Property Management Authority
NSW Department of Environment, Climate Change & Water
NSW Department of Primary Industries





NRC south-western cypress state forests assessment

Mairjimmy State Forest - 454 ha

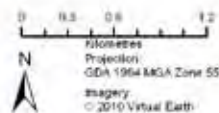
- State forest
- Forest management zones**
 - Zone 3B - Special Prescription Zone
- White cypress communities**
 - White cypress dominant
 - White cypress associated
 - Other
 - No data
- Threatened communities**
 - Listed (TSC and/or EPBC Acts)
 - IUCN threatened (not listed)

| Threatened Fauna recorded within 10 km | TSC | EPBC |
|---------------------------------------------|-----|------|
| Grey-crowned Babbler (eastern subspecies) * | V | - |
| Koala | V | - |
| Varied Sittella * | V | - |

* recorded in State Forest

| Threatened Flora recorded in State Forest | TSC | EPBC |
|----------------------------------------------|-----|------|
| <i>Austrostipa wakoolica</i> (a spear-grass) | E1 | E |

| Listed Communities | TSC | EPBC |
|----------------------------------|-----|------|
| Inland Grey Box Grassy Woodlands | E | E |



26/06/2010
 Information Sources:
 Department of the Environment, Water, Heritage and the Arts
 Geoscience Australia
 Land and Property Management Authority
 NSW Department of Environment, Climate Change & Water
 NSW Department of Primary Industries




NRC south-western cypress
state forests assessment

Mandagery State Forest - 1492 ha

- State forest
- Forest management zones**
- Zone 3A - Harvesting Exclusions Zone
- Zone 3B - Special Prescription Zone
- Zone 4 - General Management Zone
- White cypress communities**
- White cypress dominant
- White cypress associated
- Other
- No data
- Threatened communities**
- Listed (TSC and/or EPBC Acts)
- IUCN threatened (not listed)

| Threatened Fauna recorded within 10 km | TSC | EPBC |
|------------------------------------------------|-----|------|
| Black-chinned Honey eater (eastern subspecies) | V | - |
| Brown Treecreeper | V | - |
| Superb Parrot | V | V |



21/05/2010
 Information Sources:
 Department of the Environment, Water, Heritage and the Arts
 Geoscience Australia
 Land and Property Management Authority
 NSW Department of Environment, Climate Change & Water
 NSW Department of Primary Industries



NRC south-western cypress state forests assessment

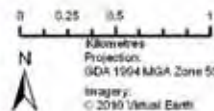
Mandamah State Forest - 252 ha

- State forest
- Forest management zones**
 - Zone 3A - Harvesting Exclusions Zone
 - Zone 4 - General Management Zone
- White cypress communities**
 - White cypress dominant
 - White cypress associated
 - Other
 - No data
- Threatened communities**
 - Listed (TSC and/or EPBC Acts)
 - IUCN threatened (not listed)

| Threatened Fauna recorded within 10 km | TSC EPBC | |
|---------------------------------------------|-------------------|---|
| | Brown Treecreeper | V |
| Diamond Firetail | V | - |
| Flame Robin | V | - |
| Grey-crowned Babbler (eastern subspecies) * | V | - |
| Little Lorikeet | V | - |
| Major Mitchell's Cockatoo | V | - |
| Superb Parrot * | V | V |

* recorded in State Forest


| Listed Communities | TSC | EPBC |
|----------------------------------|-----|------|
| Inland Grey Box Grassy Woodlands | E | E |



21/05/2010
 Information Sources:
 Department of the Environment, Water, Heritage and the Arts
 Geoscience Australia
 Land and Property Management Authority
 NSW Department of Environment, Climate Change & Water
 NSW Department of Primary Industries


NRC south-western cypress
state forests assessment


Manna State Forest - 3016 ha

 State forest


Forest management zones


 Zone 3A - Harvesting Exclusions Zone

 Zone 3B - Special Prescription Zone


 Zone 4 - General Management Zone

White cypress communities


 White cypress dominant


 White cypress associated

 Other

 No data

Threatened communities

 Listed (TSC and/or EPBC Acts)

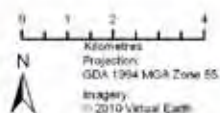
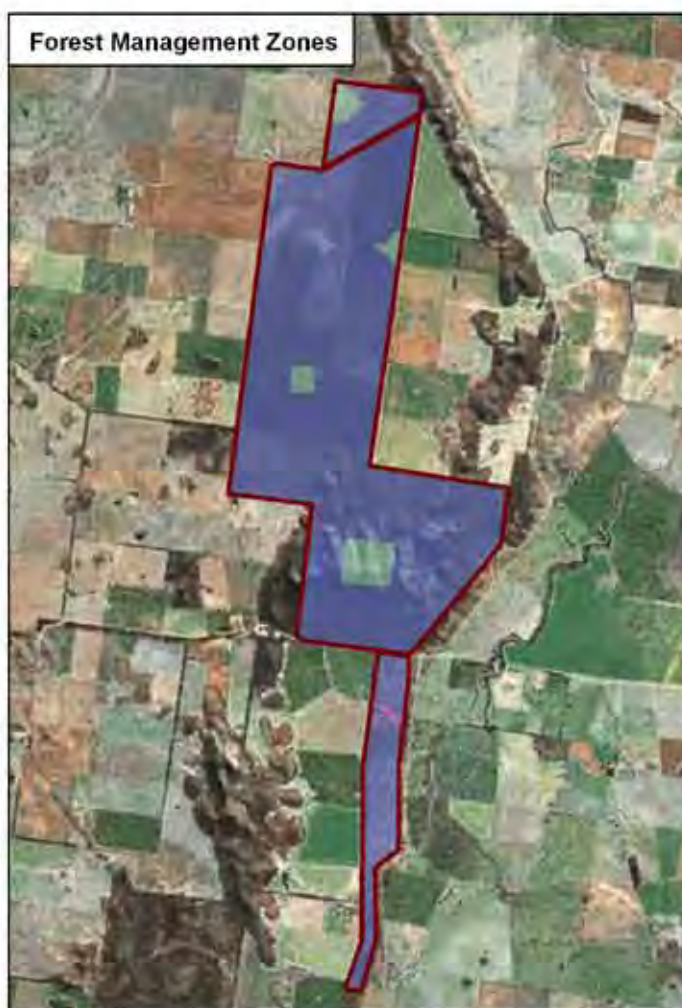
 IUCN threatened (not listed)

| Threatened Fauna recorded within 10 km | TSC | EPBC |
|----------------------------------------------|-----|------|
| Brown Treecreeper * | V | - |
| Diamond Firetail | V | - |
| Grey-crowned Babbler (eastern subspecies) | V | - |
| Magpie Goose | V | - |
| Speckled Warbler | V | - |
| Varied Sittella | V | - |

* recorded in State Forest

| Threatened Flora recorded in State Forest | TSC | EPBC |
|-------------------------------------------------|-----|------|
| <i>Austrostipa wakoolica</i> (a spear-grass) | E1 | E |

| Listed Communities | TSC | EPBC |
|----------------------------------|-----|------|
| Inland Grey Box Grassy Woodlands | E | E |



29/06/2016
Information Sources:
Department of the Environment, Water, Heritage and the Arts
Geoscience Australia
Land and Property Management Authority
NSW Department of Environment, Climate Change & Water
NSW Department of Primary Industries



NRC south-western cypress state forests assessment


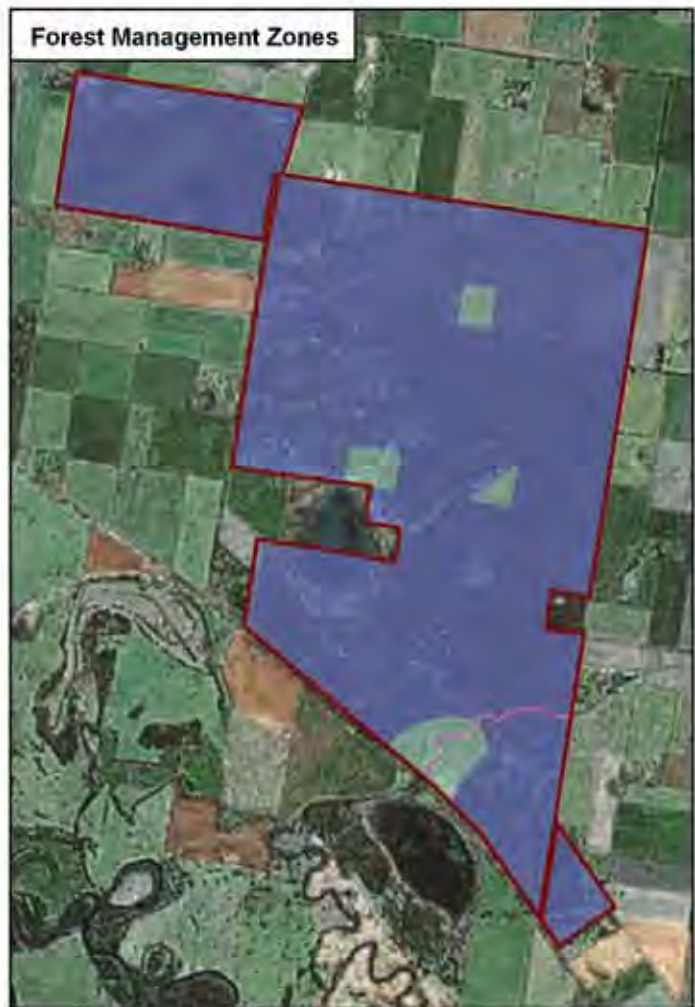
Matong State Forest - 3170 ha

- State forest
- Forest management zones**
 - Zone 3A - Harvesting Exclusions Zone
 - Zone 3B - Special Prescription Zone
 - Zone 4 - General Management Zone
- White cypress communities**
 - White cypress dominant
 - White cypress associated
 - Other
 - No data
- Threatened communities**
 - Listed (TSC and/or EPBC Acts)
 - IUCN threatened (not listed)

| Threatened Fauna recorded within 10 km | TSC | EPBC |
|---------------------------------------------|-----|------|
| Brown Treecreeper * | V | - |
| Bush Stone-curlew | E1 | - |
| Diamond Firetail * | V | - |
| Flame Robin | V | - |
| Grey-crowned Babbler (eastern subspecies) * | V | - |
| Koala | V | - |
| Scarlet Robin | V | - |
| Spotted Harrier * | V | - |
| Superb Parrot | V | V |
| Swift Parrot | E1 | E |

* recorded in State Forest

| Listed Communities | TSC | EPBC |
|-------------------------|-----|------|
| Box Gum Grassy Woodland | E | CE |



21/05/2010
 Information Sources:
 Department of the Environment, Water, Heritage and the Arts
 Geoscience Australia
 Land and Property Management Authority
 NSW Department of Environment, Climate Change & Water
 NSW Department of Primary Industries


NRC south-western cypress
state forests assessment

Maudry State Forest - 207 ha

-  State forest
- Forest management zones**
-  Zone 3A - Harvesting Exclusions Zone
-  Zone 4 - General Management Zone
- White cypress communities**
-  White cypress dominant
-  White cypress associated
-  Other
-  No data
- Threatened communities**
-  Listed (TSC and/or EPBC Acts)
-  IUCN threatened (not listed)

| Threatened Fauna recorded within 10 km | TSC | EPBC |
|-------------------------------------------|-----|------|
| Spotted-tailed Quoll | V | E |
| Superb Parrot | V | V |

| Listed Communities | TSC | EPBC |
|-------------------------|-----|------|
| Box Gum Grassy Woodland | E | CE |



24/04/2010
Information Sources:
Department of the Environment, Water, Heritage and the Arts
Geoscience Australia
Land and Property Management Authority
NSW Department of Environment, Climate Change & Water
NSW Department of Primary Industries



NRC south-western cypress state forests assessment

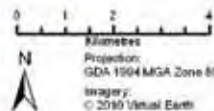
Mejum State Forest - 921 ha

- State forest
- Forest management zones**
 - Zone 3A - Harvesting Exclusions Zone
 - Zone 4 - General Management Zone
- White cypress communities**
 - White cypress dominant
 - White cypress associated
 - Other
 - No data
- Threatened communities**
 - Listed (TSC and/or EPBC Acts)
 - IUCN threatened (not listed)

| Threatened Fauna recorded within 10 km | TSC | EPBC |
|--------------------------------------------|-----|------|
| Black-breasted Buzzard | V | - |
| Brown Treecreeper * | V | - |
| Diamond Firetail | V | - |
| Flame Robin | V | - |
| Gilbert's Whistler | V | - |
| Glossy Black-Cockatoo | V | - |
| Glossy Black-Cockatoo, Riverina population | E2 | - |
| Grey-crowned Babbler (eastern subspecies) | V | - |
| Hooded Robin | V | - |
| Scarlet Robin | V | - |
| Southern Bell Frog | E1 | V |
| Speckled Warbler * | V | - |
| Spotted Harrier | V | - |
| Superb Parrot * | V | V |
| Turquoise Parrot | V | - |
| Varied Sittella | V | - |

* recorded in State Forest

| Listed Communities | TSC | EPBC |
|----------------------------------|-----|------|
| Inland Grey Box Grassy Woodlands | E | E |



21/08/2010
 Information Sources:
 Department of the Environment, Water, Heritage and the Arts
 Geoscience Australia
 Land and Property Management Authority
 NSW Department of Environment, Climate Change & Water
 NSW Department of Primary Industries



NRC south-western cypress
state forests assessment

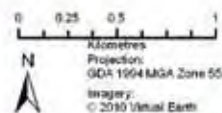
Melbergen State Forest - 278 ha

-  State forest
- Forest management zones**
-  Zone 4 - General Management Zone
- White cypress communities**
-  White cypress dominant
-  White cypress associated
-  Other
-  No data
- Threatened communities**
-  Listed (TSC and/or EPBC Acts)
-  IUCN threatened (not listed)

| Threatened Fauna recorded within 10 km | TSC | EPBC |
|-------------------------------------------|-----|------|
| Brown Treecreeper * | V | - |
| Koala | V | - |
| Major Mitchell's Cockatoo | V | - |
| Malleefowl | E1 | V |
| Speckled Warbler | V | - |

* recorded in State Forest

| Listed Communities | TSC | EPBC |
|----------------------------------|-----|------|
| Inland Grey Box Grassy Woodlands | E | E |



21/05/2010
Information Sources:
Department of the Environment, Water, Heritage and the Arts
Geoscience Australia
Land and Property Management Authority
NSW Department of Environment, Climate Change & Water
NSW Department of Primary Industries




NRC south-western cypress state forests assessment

Mellerstain State Forest - 194 ha

- State forest
- Forest management zones**
 - Zone 4 - General Management Zone
- White cypress communities**
 - White cypress dominant
 - White cypress associated
 - Other
 - No data
- Threatened communities**
 - Listed (TSC and/or EPBC Acts)
 - IUCN threatened (not listed)

| Threatened Fauna recorded within 10 km | TSC | EPBC |
|----------------------------------------|-----|------|
| Superb Parrot | V | V |



21/05/2010
 Information Sources:
 Department of the Environment, Water, Heritage and the Arts
 Geoscience Australia
 Land and Property Management Authority
 NSW Department of Environment, Climate Change & Water
 NSW Department of Primary Industries


natural resources commission

NRC south-western cypress
state forests assessment


Melougel State Forest - 261 ha


 State forest

Forest management zones


 Zone 4 - General Management Zone

White cypress communities


 White cypress dominant


 White cypress associated

 Other

 No data


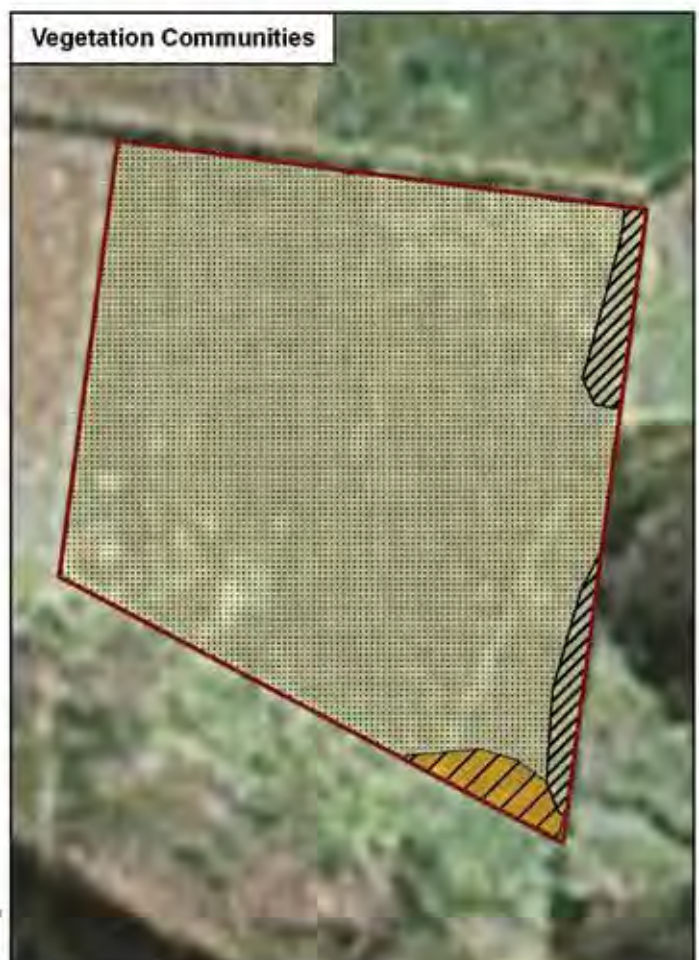
Threatened communities

 Listed (TSC and/or EPBC Acts)

 IUCN threatened (not listed)

| Threatened Fauna recorded within 10 km | TSC | EPBC |
|-------------------------------------------|-----|------|
| Major Mitchell's Cockatoo | V | - |
| Malleefowl | E1 | V |

| Listed Communities | TSC | EPBC |
|----------------------------------|-----|------|
| Inland Grey Box Grassy Woodlands | E | E |



21/08/2010
Information Sources:
Department of the Environment, Water, Heritage and the Arts
Geoscience Australia
Land and Property Management Authority
NSW Department of Environment, Climate Change & Water
NSW Department of Primary Industries



NRC south-western cypress state forests assessment

Meriwagga State Forest - 166 ha

- State forest
- Forest management zones**
- Zone 3A - Harvesting Exclusions Zone
- Zone 4 - General Management Zone
- White cypress communities**
- White cypress dominant
- White cypress associated
- Other
- No data
- Threatened communities**
- Listed (TSC and/or EPBC Acts)
- IUCN threatened (not listed)

| Threatened Fauna recorded within 10 km | TSC | EPBC |
|-------------------------------------------|-----|------|
| Brown Treecreeper | V | - |
| Grey-crowned Babbler (eastern subspecies) | V | - |
| Major Mitchell's Cockatoo | V | - |

| Listed Communities | TSC | EPBC |
|----------------------------------|-----|------|
| Coolibah - Black Box Woodland | E | - |
| Inland Grey Box Grassy Woodlands | E | E |




0 0.25 0.5 1
 Kilometres
 Projection: GDA 1994 MGA Zone 55
 Imagery: © 2010 Virtual Earth

21/05/2010
 Information Sources:
 Department of the Environment, Water, Heritage and the Arts
 Geoscience Australia
 Land and Property Management Authority
 NSW Department of Environment, Climate Change & Water
 NSW Department of Primary Industries


natural resources commission

NRC south-western cypress
state forests assessment


Merri Merri State Forest - 191 ha


 State forest

Forest management zones


 Zone 4 - General Management Zone

White cypress communities


 White cypress dominant


 White cypress associated

 Other

 No data


Threatened communities

 Listed (TSC and/or EPBC Acts)

 IUCN threatened (not listed)

| Threatened Fauna recorded within 10 km | TSC | EPBC |
|----------------------------------------------|-----|------|
| Barking Owl | V | - |
| Brown Treecreeper | V | - |
| Bush Stone-curlew | E1 | - |
| Diamond Firetail | V | - |
| Glossy Black-Cockatoo | V | - |
| Grey-crowned Babbler (eastern subspecies) | V | - |
| Little Pied Bat | V | - |
| Masked Owl | V | - |
| Painted Honeyeater | V | - |
| Superb Parrot | V | V |
| Varied Sittella | V | - |
| Yellow-bellied Sheath-tail-bat | V | - |

| Listed Communities | TSC | EPBC |
|-------------------------|-----|------|
| Weeping Myall Woodlands | E | E |



21/05/2015
Information Sources:
Department of the Environment, Water, Heritage and the Arts
Geoscience Australia
Land and Property Management Authority
NSW Department of Environment, Climate Change & Water
NSW Department of Primary Industries



NRC south-western cypress state forests assessment

Merrinele State Forest - 536 ha

- State forest
- Forest management zones**
 - Zone 3A - Harvesting Exclusions Zone
 - Zone 4 - General Management Zone
- White cypress communities**
 - White cypress dominant
 - White cypress associated
 - Other
 - No data
- Threatened communities**
 - Listed (TSC and/or EPBC Acts)
 - IUCN threatened (not listed)


Threatened Fauna recorded within 10 km

| | TSC | EPBC |
|----------------------------------|-----|------|
| Black-breasted Buzzard | V | - |
| Brown Treecreeper * | V | - |
| Glossy Black-Cockatoo | V | - |
| Grey-crowned Babbler | V | - |
| (eastern subspecies) * | V | - |
| Little Pied Bat * | V | - |
| Yellow-bellied Sheath-tail-bat * | V | - |

* recorded in State Forest

Listed Communities

| | TSC | EPBC |
|-------------------------------|-----|------|
| Coolibah - Black Box Woodland | E | - |



0 0.3 0.6 1.2
kilometres

N

Projection:
GDA 1994 MGA Zone 65

Imagery:
© 2010 Visual Earth

21/05/2010
Information Sources:
Department of the Environment, Water, Heritage and the Arts
Geoscience Australia
Land and Property Management Authority
NSW Department of Environment, Climate Change & Water
NSW Department of Primary Industries

natural resources commission


NRC south-western cypress state forests assessment

Meryula State Forest - 561 ha

-  State forest
- Forest management zones**
-  Zone 3A - Harvesting Exclusions Zone
-  Zone 3B - Special Prescription Zone
-  Zone 4 - General Management Zone
- White cypress communities**
-  White cypress dominant
-  White cypress associated
-  Other
-  No data
- Threatened communities**
-  Listed (TSC and/or EPBC Acts)
-  IUCN threatened (not listed)

| Threatened Fauna recorded within 10 km | TSC | EPBC |
|----------------------------------------|-----|------|
| Superb Parrot | V | V |

| Listed Communities | TSC | EPBC |
|----------------------------------|-----|------|
| Inland Grey Box Grassy Woodlands | E | E |



21/06/2010
 Information Sources:
 Department of the Environment, Water, Heritage and the Arts
 Geoscience Australia
 Land and Property Management Authority
 NSW Department of Environment, Climate Change & Water
 H20V Department of Primary Industries



NRC south-western cypress state forests assessment

Miandetta State Forest - 738 ha

State forest

Forest management zones

Zone 3A - Harvesting Exclusions Zone

Zone 3B - Special Prescription Zone

Zone 4 - General Management Zone

White cypress communities

White cypress dominant

White cypress associated

Other


No data

Threatened communities

Listed (TSC and/or EPBC Acts)

IUCN threatened (not listed)

| Threatened Fauna recorded within 10 km | TSC | EPBC |
|-------------------------------------------|-----|------|
| Glossy Black-Cockatoo | V | - |
| Grey-crowned Babbler (eastern subspecies) | V | - |
| Kultarr | E1 | - |
| Little Pied Bat | V | - |
| Major Mitchell's Cockatoo | V | - |
| Superb Parrot | V | V |




28/05/2010
 Information Sources:
 Department of the Environment, Water, Heritage and the Arts
 Geoscience Australia
 Land and Property Management Authority
 DCUW Department of Environment, Climate Change & Water
 DPIW Department of Primary Industries

Milbrulong State Forest - 381 ha

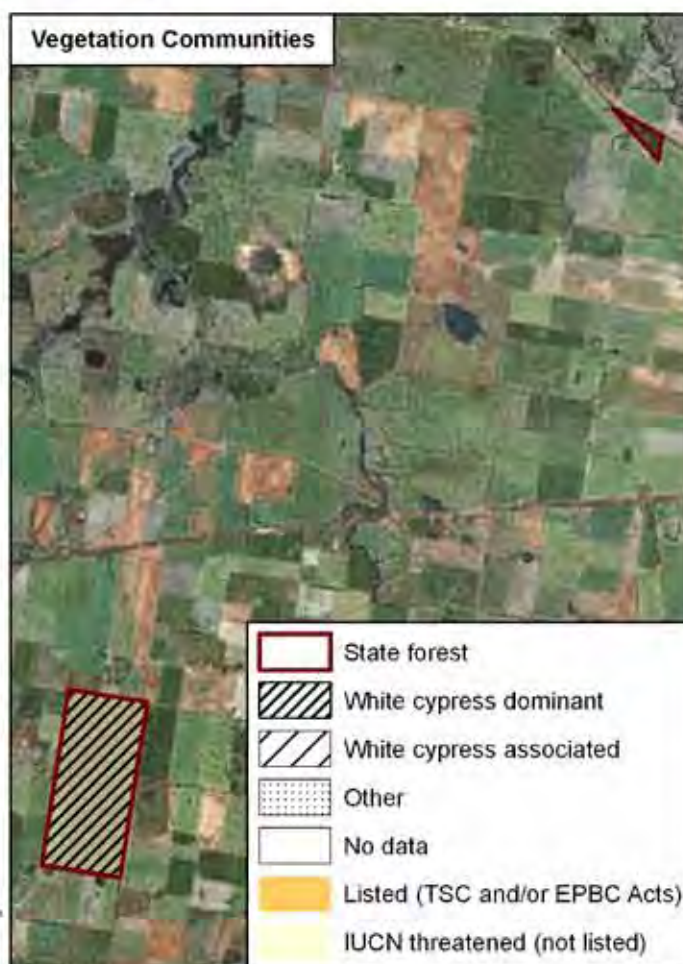
| Threatened Fauna recorded within 10 km | TSC | EPBC |
|----------------------------------------------|-----|------|
| Brolga | V | - |
| Brown Treecreeper * | V | - |
| Brown Treecreeper (eastern subspecies) | V | - |
| Bush Stone-curlew | E1 | - |
| Diamond Firetail | V | - |
| Eastern Bentwing-bat | V | - |
| Eastern False Pipistrelle | V | - |
| Flame Robin * | V | - |
| Gang-gang Cockatoo | V | - |
| Glossy Black-Cockatoo | V | - |
| Greater Long-eared Bat | V | V |
| Grey-crowned Babbler (eastern subspecies) | V | - |
| Hooded Robin * | V | - |
| Koala | V | - |
| Little Eagle | V | - |
| Scarlet Robin | V | - |
| Speckled Warbler | V | - |
| Spotted Harrier | V | - |
| Squirrel Glider | V | - |
| Superb Parrot | V | V |
| Turquoise Parrot | V | - |
| Varied Sittella | V | - |

* recorded in State Forest

| Listed Communities | TSC | EPBC |
|----------------------------------|-----|------|
| Inland Grey Box Grassy Woodlands | E | E |



24/06/2010
Information Sources:
Department of the Environment, Water, Heritage and the Arts
Geoscience Australia
Land and Property Management Authority
NSW Department of Environment, Climate Change & Water
NSW Department of Primary Industries






NRC south-western cypress state forests assessment

Minter State Forest - 42 ha

- State forest
- Forest management zones**
- Zone 4 - General Management Zone
- White cypress communities**
- White cypress dominant
- White cypress associated
- Other
- No data
- Threatened communities**
- Listed (TSC and/or EPBC Acts)
- IUCN threatened (not listed)

| Threatened Fauna recorded within 10 km | TSC | EPBC |
|----------------------------------------|-----|------|
| Australian Bustard | E1 | - |
| Malleefowl | E1 | V |

| Listed Communities | TSC | EPBC |
|----------------------------------|-----|------|
| Inland Grey Box Grassy Woodlands | E | E |



21/05/2010
 Information Sources:
 Department of the Environment, Water, Heritage and the Arts
 Geoscience Australia
 Land and Property Management Authority
 NSW Department of Environment, Climate Change & Water
 NSW Department of Primary Industries


natural resources commission


NRC south-western cypress
state forests assessment

Momo State Forest - 548 ha


 State forest


Forest management zones

 Zone 3A - Harvesting Exclusions Zone

 Zone 4 - General Management Zone

White cypress communities


 White cypress dominant


 White cypress associated

 Other

 No data

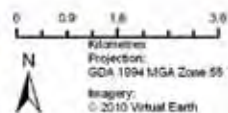
Threatened communities

 Listed (TSC and/or EPBC Acts)

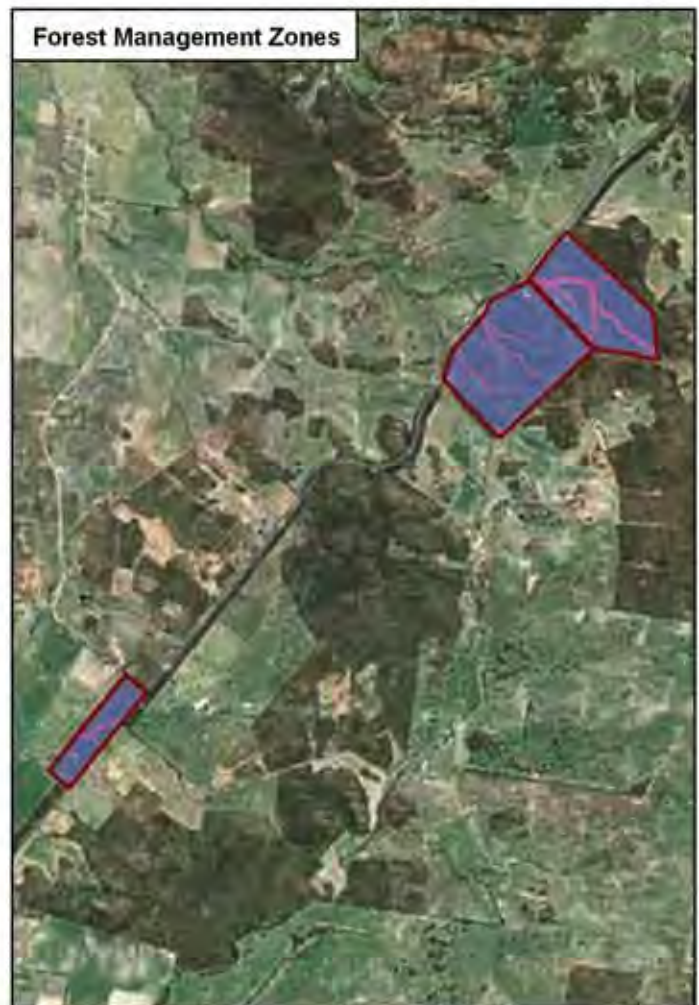
 IUCN threatened (not listed)

| Threatened Fauna recorded within 10 km | TSC | EPBC |
|----------------------------------------------|-----|------|
| Barking Owl | V | - |
| Brown Treecreeper | V | - |
| Diamond Firetail | V | - |
| Glossy Black-Cockatoo | V | - |
| Grey-crowned Babbler (eastern subspecies) | V | - |
| Koala | V | - |
| Little Pied Bat | V | - |
| Speckled Warbler | V | - |
| Superb Parrot | V | V |
| Varied Sittella | V | - |

| Listed Communities | TSC | EPBC |
|----------------------------------|-----|------|
| Box Gum Grassy Woodland | E | CE |
| Inland Grey Box Grassy Woodlands | E | E |



21/05/2010
Information Sources:
Department of the Environment, Water, Heritage and the Arts
Geoscience Australia
Land and Property Management Authority
NSW Department of Environment, Climate Change & Water
NSW Department of Primary Industries





NRC south-western cypress state forests assessment

Monumea Gap State Forest - 386 ha

- State forest
- Forest management zones**
- Zone 3A - Harvesting Exclusions Zone
- Zone 4 - General Management Zone
- White cypress communities**
- White cypress dominant
- White cypress associated
- Other
- No data
- Threatened communities**
- Listed (TSC and/or EPBC Acts)
- IUCN threatened (not listed)

| Threatened Fauna recorded within 10 km | TSC | EPBC |
|---------------------------------------------|-----|------|
| Brown Treecreeper | V | - |
| Bush Stone-curlew | E1 | - |
| Diamond Firetail | V | - |
| Grey Falcon | V | - |
| Grey-crowned Babbler (eastern subspecies) * | V | - |
| Hooded Robin | V | - |
| Little Eagle | V | - |
| Major Mitchell's Cockatoo | V | - |
| Speckled Warbler * | V | - |
| Square-tailed Kite | V | - |
| Superb Parrot | V | V |

* recorded in State Forest

| Listed Communities | TSC | EPBC |
|----------------------------------|-----|------|
| Coolibah - Black Box Woodland | E | - |
| Inland Grey Box Grassy Woodlands | E | E |



0 0.3 0.6 1.2
 Kilometres
 Projection: GDA 1994 MGA Zone 56
 Imagery: © 2010 Virtual Earth

21/05/2010
 Information Sources:
 Department of the Environment, Water, Heritage and the Arts
 Geoscience Australia
 Land and Property Management Authority
 NSW Department of Environment, Climate Change & Water
 NSW Department of Primary Industries


NRC south-western cypress
state forests assessment

Moomboodool State Forest - 94 ha

-  State forest
- Forest management zones**
-  Zone 4 - General Management Zone
- White cypress communities**
-  White cypress dominant
-  White cypress associated
-  Other
-  No data
- Threatened communities**
-  Listed (TSC and/or EPBC Acts)
-  IUCN threatened (not listed)

| Threatened Fauna recorded within 10 km | TSC | EPBC |
|------------------------------------------------|-----|------|
| Grey-crowned Babbler (eastern subspecies) * | V | - |
| Major Mitchell's Cockatoo | V | - |
| Superb Parrot | V | V |

* recorded in State Forest






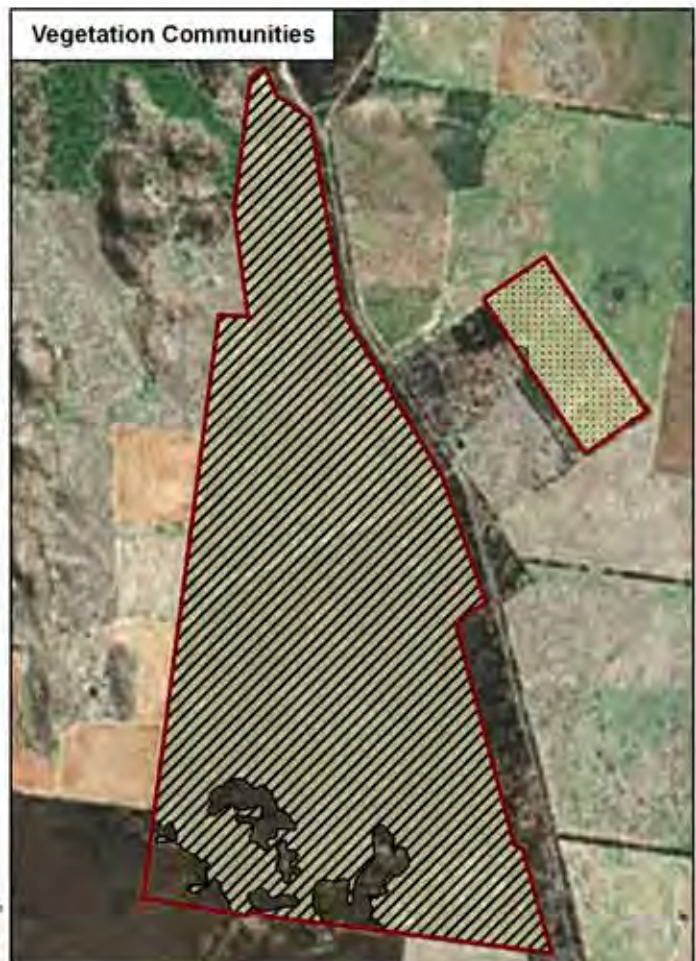
NRC south-western cypress state forests assessment

Mount Nobby State Forest - 1535 ha

- State forest
- Forest management zones**
 - Zone 3B - Special Prescription Zone
 - Zone 4 - General Management Zone
- White cypress communities**
 - White cypress dominant
 - White cypress associated
 - Other
 - No data
- Threatened communities**
 - Listed (TSC and/or EPBC Acts)
 - IUCN threatened (not listed)

| Threatened Fauna recorded within 10 km | TSC EPBC | |
|-------------------------------------------|----------|------|
| | TSC | EPBC |
| Brown Treecreeper | V | - |
| Diamond Firetail | V | - |
| Gilbert's Whistler | V | - |
| Greater Long-eared Bat | V | V |
| Grey-crowned Babbler (eastern subspecies) | V | - |
| Hooded Robin | V | - |
| Koala | V | - |
| Little Eagle | V | - |
| Little Pied Bat | V | - |
| Major Mitchell's Cockatoo * | V | - |
| Shy Heathwren | V | - |
| Speckled Warbler * | V | - |
| Superb Parrot | V | V |
| Varied Sittella | V | - |
| Yellow-bellied Sheath-tail-bat | V | - |

* recorded in State Forest



24/06/2010
 Information Sources:
 Department of the Environment, Water, Heritage and the Arts
 Geoscience Australia
 Land and Property Management Authority
 NSW Department of Environment, Climate Change & Water
 NSW Department of Primary Industries



NRC south-western cypress
state forests assessment

Mount Tilga State Forest - 663 ha

State forest

Forest management zones

- Zone 3B - Special Prescription Zone
- Zone 4 - General Management Zone

White cypress communities


- White cypress dominant
- White cypress associated
- Other
- No data

Threatened communities

- Listed (TSC and/or EPBC Acts)
- IUCN threatened (not listed)

| Threatened Fauna recorded within 10 km | TSC | EPBC |
|-------------------------------------------|-----|------|
| Brolga | V | - |
| Brush-tailed Phascogale | V | - |
| Bush Stone-curlew | E1 | - |
| Grey-crowned Babbler (eastern subspecies) | V | - |
| Major Mitchell's Cockatoo | V | - |
| Speckled Warbler | V | - |
| Superb Parrot | V | V |

| Listed Communities | TSC | EPBC |
|----------------------------------|-----|------|
| Coolibah - Black Box Woodland | E | - |
| Inland Grey Box Grassy Woodlands | E | E |



21/08/2016
 Information Sources:
 Department of the Environment, Water, Heritage and the Arts
 Geoscience Australia
 Land and Property Management Authority
 NSW Department of Environment, Climate Change & Water
 NSW Department of Primary Industries



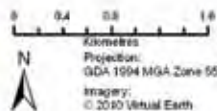
NRC south-western cypress state forests assessment

Mulyandry State Forest - 761 ha

- State forest
- Forest management zones**
- Zone 4 - General Management Zone
- White cypress communities**
- White cypress dominant
- White cypress associated
- Other
- No data
- Threatened communities**
- Listed (TSC and/or EPBC Acts)
- IUCN threatened (not listed)

| Threatened Fauna recorded within 10 km | TSC | EPBC |
|---------------------------------------------|-----|------|
| Brown Treecreeper * | V | - |
| Diamond Firetail | V | - |
| Flame Robin | V | - |
| Grey-crowned Babbler (eastern subspecies) * | V | - |
| Hooded Robin | V | - |
| Scarlet Robin * | V | - |
| Speckled Warbler * | V | - |
| Squirrel Glider | V | - |
| Superb Parrot * | V | V |
| Turquoise Parrot * | V | - |

* recorded in State Forest




21465/2910
 Information Sources:
 Department of the Environment, Water, Heritage and the Arts
 Geoscience Australia
 Land and Property Management Authority
 NSW Department of Environment, Climate Change & Water
 NSW Department of Primary Industries


natural resources commission

NRC south-western cypress
state forests assessment

Murda State Forest - 1390 ha


 State forest


Forest management zones

 Zone 3B - Special Prescription Zone


 Zone 4 - General Management Zone

White cypress communities


 White cypress dominant

 White cypress associated

 Other

 No data

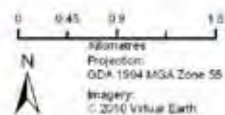
Threatened communities

 Listed (TSC and/or EPBC Acts)

 IUCN threatened (not listed)

| Threatened Fauna recorded within 10 km | TSC | EPBC |
|----------------------------------------------|-----|------|
| Brolga | V | - |
| Brush-tailed Phascogale | V | - |
| Bush Stone-curlew | E1 | - |
| Grey-crowned Babbler (eastern subspecies) | V | - |
| Major Mitchell's Cockatoo | V | - |

| Threatened Flora recorded in State Forest | TSC | EPBC |
|-------------------------------------------------|-----|------|
| <i>Austrostipa wakoolica</i> (a spear-grass) | E1 | E |



29/04/2010
Information Sources:
Department of the Environment, Water, Heritage and the Arts
Geoscience Australia
Land and Property Management Authority
NSW Department of Environment, Climate Change & Water
NSW Department of Primary Industries





NRC south-western cypress state forests assessment

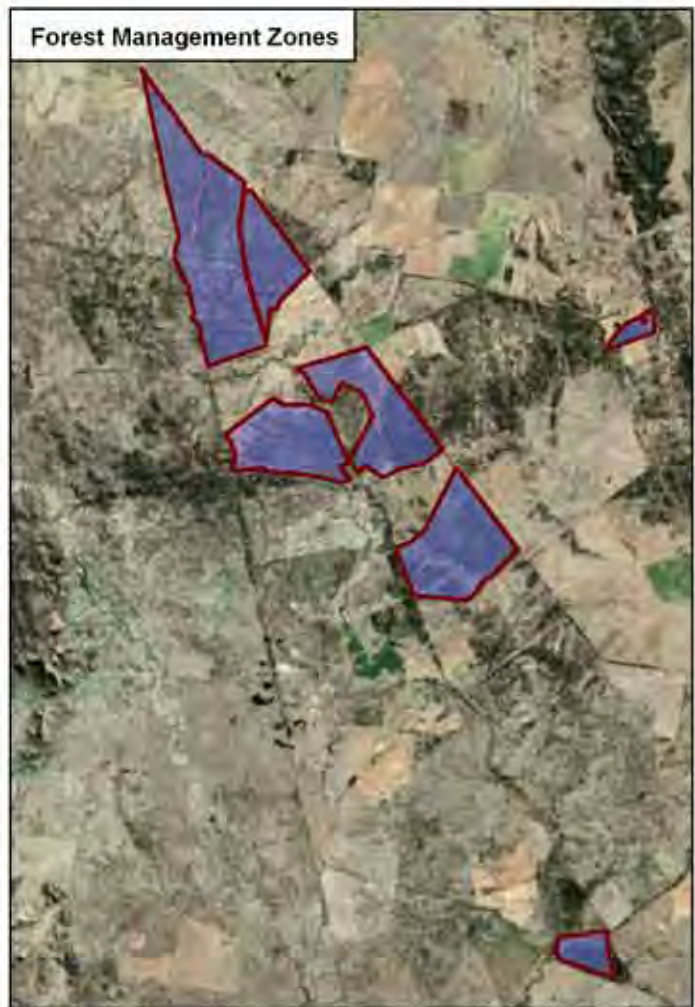
Nangerybone State Forest - 6018 ha

- State forest
- White cypress communities**
 - White cypress dominant
 - White cypress associated
 - Other
 - No data
- Threatened communities**
 - Listed (TSC and/or EPBC Acts)
 - IUCN threatened (not listed)
- Forest management zones**
 - Zone 3A - Harvesting Exclusions Zone
 - Zone 4 - General Management Zone

| Threatened Fauna recorded within 10 km | TSC | EPBC |
|---------------------------------------------|-----|------|
| Barking Owl | V | - |
| Brown Treecreeper * | V | - |
| Diamond Firetail * | V | - |
| Grey-crowned Babbler (eastern subspecies) * | V | - |
| Hooded Robin * | V | - |
| Little Pied Bat | V | - |
| Major Mitchell's Cockatoo * | V | - |
| Speckled Warbler | V | - |

* recorded in State Forest

| Threatened Flora recorded in State Forest | TSC | EPBC |
|---------------------------------------------|-----|------|
| <i>Diuris tricolor</i> (Pine Donkey Orchid) | V | V |



29/06/2010
 Information Sources:
 Department of the Environment, Water, Heritage and the Arts
 Geoscience Australia
 Land and Property Management Authority
 NSW Department of Environment, Climate Change & Water
 NSW Department of Primary Industries


natural resources commission

NRC south-western cypress state forests assessment

Naradhan State Forest - 165 ha

-  State forest
- Forest management zones**
-  Zone 4 - General Management Zone
- White cypress communities**
-  White cypress dominant
-  White cypress associated
-  Other
-  No data
- Threatened communities**
-  Listed (TSC and/or EPBC Acts)
-  IUCN threatened (not listed)

| Threatened Fauna recorded within 10 km | TSC | EPBC |
|-------------------------------------------|-----|------|
| Glossy Black-Cockatoo | V | - |
| Grey-crowned Babbler (eastern subspecies) | V | - |
| Major Mitchell's Cockatoo | V | - |
| Malleefowl | E1 | V |
| Speckled Warbler | V | - |



21/08/2010
 Information Sources:
 Department of the Environment, Water, Heritage and the Arts
 Geoscience Australia
 Land and Property Management Authority
 NSW Department of Environment, Climate Change & Water
 NSW Department of Primary Industries

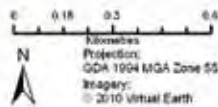


NRC south-western cypress state forests assessment

Narraburra State Forest - 59 ha

- State forest
- Forest management zones**
- Zone 4 - General Management Zone
- White cypress communities**
- White cypress dominant
- White cypress associated
- Other
- No data
- Threatened communities**
- Listed (TSC and/or EPBC Acts)
- IUCN threatened (not listed)

| Threatened Fauna recorded within 10 km | TSC | EPBC |
|-------------------------------------------|-----|------|
| Brown Treecreeper | V | - |
| Grey-crowned Babbler (eastern subspecies) | V | - |
| Little Eagle | V | - |
| Malleefowl | E1 | V |
| Southern Myotis | V | - |
| Speckled Warbler | V | - |
| Superb Parrot | V | V |
| Turquoise Parrot | V | - |




21/05/2010
 Information Sources:
 Department of the Environment, Water, Heritage and the Arts
 Geoscience Australia
 Land and Property Management Authority
 NSW Department of Environment, Climate Change & Water
 NSW Department of Primary Industries

NRC south-western cypress
state forests assessment


Narraway State Forest - 881 ha


 State forest

Forest management zones

 Zone 4 - General Management Zone

White cypress communities


 White cypress dominant


 White cypress associated

 Other

 No data


Threatened communities

 Listed (TSC and/or EPBC Acts)

 IUCN threatened (not listed)

| Threatened Fauna recorded within 10 km | TSC | EPBC |
|------------------------------------------------|-----|------|
| Australian Bustard | E1 | - |
| Barking Owl * | V | - |
| Brolga | V | - |
| Brown Treecreeper | V | - |
| Bush Stone-curlew * | E1 | - |
| Diamond Firetail | V | - |
| Glossy Black-Cockatoo * | V | - |
| Grey-crowned Babbler (eastern subspecies) * | V | - |
| Hooded Robin * | V | - |
| Little Pied Bat * | V | - |
| Superb Parrot | V | V |
| Varied Sittella * | V | - |
| Yellow-bellied Shearwater-bat * | V | - |

* recorded in State Forest



31/05/2010
Information Sources:
Department of the Environment, Water, Heritage and the Arts
Geoscience Australia
Land and Property Management Authority
NSW Department of Environment, Climate Change & Water
NSW Department of Primary Industries




NRC south-western cypress state forests assessment

Nebea State Forest - 361 ha

- State forest
- Forest management zones**
 - Zone 4 - General Management Zone
- White cypress communities**
 - White cypress dominant
 - White cypress associated
 - Other
 - No data
- Threatened communities**
 - Listed (TSC and/or EPBC Acts)
 - IUCN threatened (not listed)




| Threatened Fauna recorded within 10 km | TSC | EPBC |
|----------------------------------------|-----|------|
| Australian Bustard | E1 | - |
| Brolga | V | - |
| Koala | V | - |







21/05/2010
 Information Sources:
 Department of the Environment, Water, Heritage and the Arts
 Geoscience Australia
 Land and Property Management Authority
 NSW Department of Environment, Climate Change & Water
 NSW Department of Primary Industries

NRC south-western cypress
state forests assessment



Nerang Cowal State Forest - 1060 ha

-  State forest
- Forest management zones**
-  Zone 3B - Special Prescription Zone
-  Zone 4 - General Management Zone

White cypress communities




-  White cypress dominant
-  White cypress associated
-  Other
-  No data

Threatened communities

-  Listed (TSC and/or EPBC Acts)
-  IUCN threatened (not listed)

| Threatened Fauna recorded within 10 km | TSC | EPBC |
|----------------------------------------------|-----|------|
| Brown Treecreeper | V | - |
| Diamond Firetail | V | - |
| Grey-crowned Babbler (eastern subspecies) | V | - |
| Speckled Warbler | V | - |
| Varied Sittella | V | - |

| Listed Communities | TSC | EPBC |
|----------------------------------|-----|------|
| Inland Grey Box Grassy Woodlands | E | E |



31/05/2010
Information Sources:
Department of the Environment, Water, Heritage and the Arts
Geoscience Australia
Land and Property Management Authority
NSW Department of Environment, Climate Change & Water
NTSR Department of Primary Industries




NRC south-western cypress state forests assessment

Paddington State Forest - 6969 ha

- State forest
- Forest management zones**
 - Zone 3A - Harvesting Exclusions Zone
 - Zone 3B - Special Prescription Zone
 - Zone 4 - General Management Zone
- White cypress communities**
 - White cypress dominant
 - White cypress associated
 - Other
 - No data
- Threatened communities**
 - Listed (TSC and/or EPBC Acts)
 - IUCN threatened (not listed)

| Threatened Fauna recorded within 10 km | TSC | EPBC |
|-------------------------------------------|-----|------|
| Brown Treecreeper | V | - |
| Chestnut Quail-thrush | V | - |
| Grey-crowned Babbler (eastern subspecies) | V | - |
| Inland Forest Bat | V | - |
| Little Pied Bat | V | - |
| Malleefowl | E1 | V |
| Shy Heathwren | V | - |
| Striated Grasswren | V | - |



21/05/2010
 Information Sources:
 Department of the Environment, Water, Heritage and the Arts
 Geoscience Australia
 Land and Property Management Authority
 NSW Department of Environment, Climate Change & Water
 NSW Department of Primary Industries




NRC south-western cypress
state forests assessment

Palmer State Forest - 724 ha

- State forest
- Forest management zones**
- Zone 4 - General Management Zone
- White cypress communities**
- White cypress dominant
- White cypress associated
- Other
- No data
- Threatened communities**
- Listed (TSC and/or EPBC Acts)
- IUCN threatened (not listed)

| Threatened Fauna recorded within 10 km | TSC | EPBC |
|-------------------------------------------|-----|------|
| Grey-crowned Babbler (eastern subspecies) | V | - |
| Superb Parrot | V | V |

| Listed Communities | TSC | EPBC |
|----------------------------------|-----|------|
| Inland Grey Box Grassy Woodlands | E | E |



21/05/2010
 Information Sources:
 Department of the Environment, Water, Heritage and the Arts
 Geoscience Australia
 Land and Property Management Authority
 RDV Department of Environment, Climate Change & Water
 RDV Department of Primary Industries




NRC south-western cypress state forests assessment

Pangee State Forest - 1104 ha

- State forest
- Forest management zones**
 - Zone 3A - Harvesting Exclusions Zone
 - Zone 4 - General Management Zone
- White cypress communities**
 - White cypress dominant
 - White cypress associated
 - Other
 - No data
- Threatened communities**
 - Listed (TSC and/or EPBC Acts)
 - IUCN threatened (not listed)










| Threatened Fauna recorded within 10 km | TSC | EPBC |
|----------------------------------------|-----|------|
| Major Mitchell's Cockatoo | V | - |




21/05/2010
 Information Sources:
 Department of the Environment, Water, Heritage and the Arts
 Geoscience Australia
 Land and Property Management Authority
 NSW Department of Environment, Climate Change & Water
 NSW Department of Primary Industries

NRC south-western cypress
state forests assessment

Peisley State Forest - 1265 ha

-  State forest
- Forest management zones**
-  Zone 3A - Harvesting Exclusions Zone
-  Zone 3B - Special Prescription Zone
-  Zone 4 - General Management Zone
- White cypress communities**
-  White cypress dominant
-  White cypress associated
-  Other
-  No data
- Threatened communities**
-  Listed (TSC and/or EPBC Acts)
-  IUCN threatened (not listed)

| Threatened Fauna recorded within 10 km | TSC | EPBC |
|-------------------------------------------|-----|------|
| Barking Owl | ✓ | - |
| Major Mitchell's Cockatoo | ✓ | - |



21/05/2010
Information Sources:
Department of the Environment, Water, Heritage and the Arts
Geoscience Australia
Land and Property Management Authority
NSW Department of Environment, Climate Change & Water
NSW Department of Primary Industries



NRC south-western cypress state forests assessment

Priddle State Forest - 210 ha

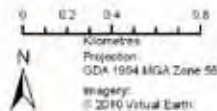
- State forest
- Forest management zones**
- Zone 3A - Harvesting Exclusions Zone
- Zone 4 - General Management Zone
- White cypress communities**
- White cypress dominant
- White cypress associated
- Other
- No data
- Threatened communities**
- Listed (TSC and/or EPBC Acts)
- IUCN threatened (not listed)

Threatened Fauna recorded within 10 km

| | TSC | EPBC |
|------------------------------------------------|-----|------|
| Black-chinned Honey eater (eastern subspecies) | V | - |
| Brown Treecreeper | V | - |
| Diamond Firetail | V | - |
| Gilbert's Whistler | V | - |
| Greater Long-eared Bat | V | V |
| Grey-crowned Babbler (eastern subspecies) | V | - |
| Hooded Robin | V | - |
| Pied Honeyeater | V | - |
| Speckled Warbler | V | - |
| Spotted-tailed Quoll | V | E |
| Superb Parrot | V | V |
| Swift Parrot | E1 | E |
| Turquoise Parrot | V | - |

Listed Communities


| | TSC | EPBC |
|-------------------------|-----|------|
| Box Gum Grassy Woodland | E | CE |




24/05/2010
 Information Sources:
 Department of the Environment, Water, Heritage and the Arts
 Geoscience Australia
 Land and Property Management Authority
 NSW Department of Environment, Climate Change & Water
 NSW Department of Primary Industries

NRC south-western cypress
state forests assessment


Puckawidgee State Forest - 427 ha


 State forest

Forest management zones


 Zone 3A - Harvesting Exclusions Zone

White cypress communities


 White cypress dominant


 White cypress associated

 Other

 No data


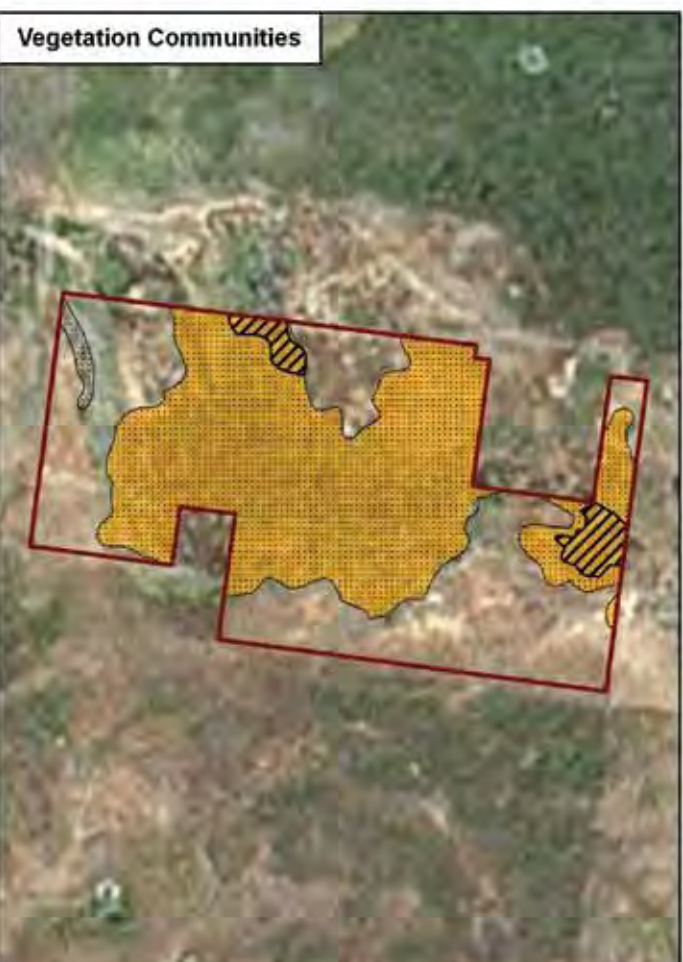
Threatened communities

 Listed (TSC and/or EPBC Acts)

 IUCN threatened (not listed)

| Threatened Fauna recorded within 10 km | TSC | EPBC |
|----------------------------------------------|-----|------|
| Grey-crowned Babbler (eastern subspecies) | V | - |
| Plains-wanderer | E1 | V |





| Listed Communities | TSC | EPBC |
|------------------------|-----|------|
| Sandhill Pine Woodland | E | - |







natural resources commission

NRC south-western cypress state forests assessment



Pullabooka State Forest - 1527 ha

-  State forest
- Forest management zones**
-  Zone 3A - Harvesting Exclusions Zone
-  Zone 3B - Special Prescription Zone
-  Zone 4 - General Management Zone

White cypress communities

-  White cypress dominant
-  White cypress associated
-  Other
-  No data


Threatened communities

-  Listed (TSC and/or EPBC Acts)
-  IUCN threatened (not listed)

| Threatened Fauna recorded within 10 km | TSC | EPBC |
|-------------------------------------------|-----|------|
| Grey-crowned Babbler (eastern subspecies) | V | - |
| Superb Parrot * | V | V |

* recorded in State Forest

| Listed Communities | TSC | EPBC |
|-------------------------|-----|------|
| Box Gum Grassy Woodland | E | CE |



21/08/2010
 Information Sources:
 Department of the Environment, Water, Heritage and the Arts
 Department of Agriculture
 Land and Property Management Authority
 NSW Department of Environment, Climate Change & Water
 NSW Department of Primary Industries

natural resources commission


NRC south-western cypress
state forests assessment

Reefton State Forest - 314 ha


 State forest


Forest management zones

 Zone 3A - Harvesting Exclusions Zone


 Zone 3B - Special Prescription Zone

White cypress communities


 White cypress dominant

 White cypress associated

 Other

 No data


Threatened communities

 Listed (TSC and/or EPBC Acts)

 IUCN threatened (not listed)

| Threatened Fauna recorded within 10 km | TSC | EPBC |
|-----------------------------------------------------|-----|------|
| Barking Owl | V | - |
| Black-chinned Honey eater (eastern subspecies) * | V | - |
| Brown Treecreeper * | V | - |
| Diamond Firetail * | V | - |
| Flame Robin | V | - |
| Gilbert's Whistler * | V | - |
| Grey-crowned Babbler (eastern subspecies) * | V | - |
| Hooded Robin | V | - |
| Little Eagle | V | - |
| Painted Honey eater | V | - |
| Speckled Warbler | V | - |
| Squirrel Glider | V | - |
| Superb Parrot * | V | V |
| Swift Parrot * | E1 | E |
| Turquoise Parrot | V | - |

* recorded in State Forest



21/05/2010
Information Sources:
Department of the Environment, Water, Heritage and the Arts
Geoscience Australia
Land and Property Management Authority
NSW Department of Environment, Climate Change & Water
NSW Department of Primary Industries



NRC south-western cypress state forests assessment


Ringwood Tank State Forest - 231 ha

- State forest
- Forest management zones**
- Zone 4 - General Management Zone
- White cypress communities**
- White cypress dominant
- White cypress associated
- Other
- No data
- Threatened communities**
- Listed (TSC and/or EPBC Acts)
- IUCN threatened (not listed)

| Threatened Fauna recorded within 10 km | TSC | EPBC |
|---------------------------------------------|-----|------|
| Brolga * | V | - |
| Brown Treecreeper * | V | - |
| Grey-crowned Babbler (eastern subspecies) * | V | - |
| Hooded Robin * | V | - |
| Squirrel Glider * | V | - |
| Superb Parrot | V | V |
| Varied Sittella * | V | - |

* recorded in State Forest

| Listed Communities | TSC | EPBC |
|----------------------------------|-----|------|
| Inland Grey Box Grassy Woodlands | E | E |



21/05/2016
 Information Sources:
 Department of the Environment, Water, Heritage and the Arts
 Geoscience Australia
 Land and Property Management Authority
 H20/ Department of Environment, Climate Change & Water
 H20/ Department of Primary Industries


natural resources commission


NRC south-western cypress
state forests assessment

Sandgate State Forest - 780 ha


 State forest


Forest management zones

 Zone 1 - Special Protection Zone


 Zone 4 - General Management Zone

White cypress communities


 White cypress dominant


 White cypress associated

 Other

 No data

Threatened communities


 Listed (TSC and/or EPBC Acts)

 IUCN threatened (not listed)

| Threatened Fauna recorded within 10 km | TSC | EPBC |
|------------------------------------------------|-----|------|
| Barking Owl * | V | - |
| Brown Treecreeper * | V | - |
| Bush Stone-curlew * | E1 | - |
| Diamond Firetail * | V | - |
| Glossy Black-Cockatoo * | V | - |
| Grey-crowned Babbler (eastern subspecies) * | V | - |
| Little Pied Bat * | V | - |
| Masked Owl | V | - |
| Painted Honeyeater * | V | - |
| Superb Parrot * | V | V |
| Varied Sittella * | V | - |
| Yellow-bellied Shearwater * | V | - |

* recorded in State Forest

| Listed Communities | TSC | EPBC |
|-------------------------|-----|------|
| Weeping Myall Woodlands | E | E |



31/05/2010
Information Sources:
Department of the Environment, Water, Heritage and the Arts
Geoscience Australia
Land and Property Management Authority
NSW Department of Environment, Climate Change & Water
NSW Department of Primary Industries




NRC south-western cypress state forests assessment

Stackpoole State Forest - 755 ha

- State forest
- Forest management zones**
 - Zone 3A - Harvesting Exclusions Zone
 - Zone 3B - Special Prescription Zone
- White cypress communities**
 - White cypress dominant
 - White cypress associated
 - Other
 - No data
- Threatened communities**
 - Listed (TSC and/or EPBC Acts)
 - IUCN threatened (not listed)

| Threatened Fauna recorded within 10 km | TSC | EPBC |
|-----------------------------------------------------------------------------------------------------------------------------------------|-----|------|
| Grey-crowned Babbler (eastern subspecies) * | V | - |
| Major Mitchell's Cockatoo * | V | - |
| Malleefowl * | E1 | V |
| Shy Heathwren * | V | - |
| Southern Scrub-robin * | V | - |
| White-browed Treecreeper population in Carrathool local government area south of the Lachlan River and Griffith local government area * | E2 | - |


* recorded in State Forest




21/08/2010
 Information Sources:
 Department of the Environment, Water, Heritage and the Arts
 Geoscience Australia
 Land and Property Management Authority
 NSW Department of Environment, Climate Change & Water
 NSW Department of Primary Industries

NRC south-western cypress
state forests assessment


Steam Plains State Forest - 327 ha


 State forest

Forest management zones


 Zone 3A - Harvesting Exclusions Zone

White cypress communities


 White cypress dominant


 White cypress associated

 Other

 No data


Threatened communities

 Listed (TSC and/or EPBC Acts)

 IUCN threatened (not listed)

| Threatened Fauna recorded within 10 km | TSC | EPBC |
|----------------------------------------------|-----|------|
| Grey-crowned Babbler (eastern subspecies) | V | - |
| Plains-wanderer | E1 | V |
| Superb Parrot | V | V |












| Listed Communities | TSC | EPBC |
|-------------------------|-----|------|
| Sandhill Pine Woodland | E | - |
| Weeping Myall Woodlands | E | E |



natural resources commission

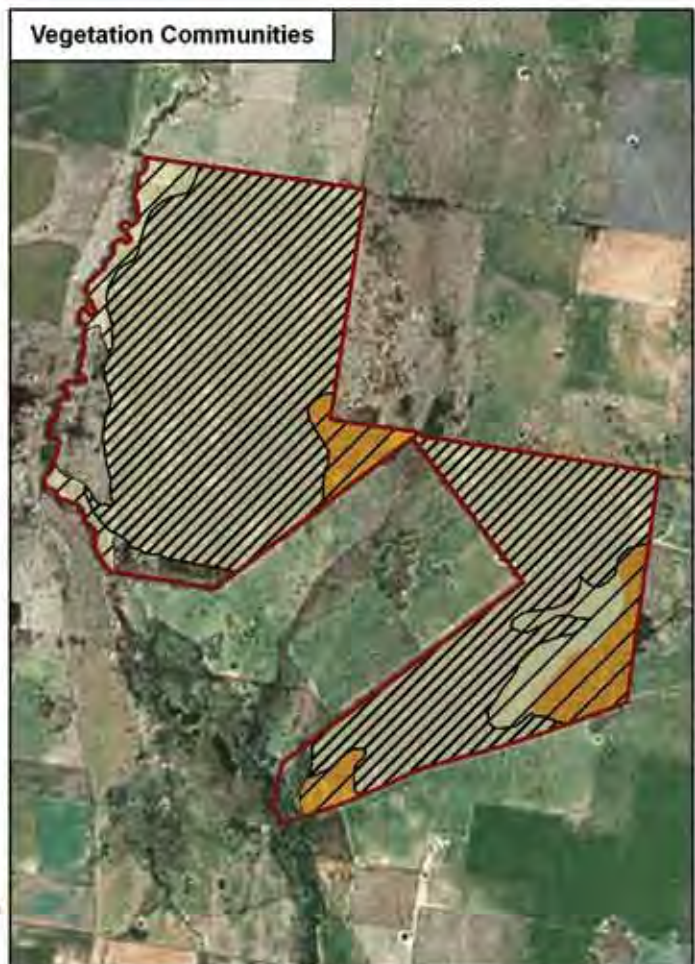
NRC south-western cypress state forests assessment

Strahorn State Forest - 2260 ha

-  State forest
- Forest management zones**
 -  Zone 1 - Special Protection Zone
 -  Zone 3A - Harvesting Exclusions Zone
 -  Zone 3B - Special Prescription Zone
 -  Zone 4 - General Management Zone
- White cypress communities**
 -  White cypress dominant
 -  White cypress associated
 -  Other
 -  No data
- Threatened communities**
 -  Listed (TSC and/or EPBC Acts)
 -  IUCN threatened (not listed)

| Threatened Fauna recorded within 10 km | TSC | EPBC |
|-------------------------------------------|-----|------|
| Barking Owl | V | - |
| Brown Treecreeper | V | - |
| Grey-crowned Babbler (eastern subspecies) | V | - |
| Grey-headed Flying-fox | V | V |
| Little Pied Bat | V | - |
| Superb Parrot | V | V |

| Listed Communities | TSC | EPBC |
|----------------------------------|-----|------|
| Box Gum Grassy Woodland | E | CE |
| Inland Grey Box Grassy Woodlands | E | E |



0 0.7 1.4 2.8
 Kilometres
 Projection: GDA 1994 MGA Zone 55
 Imagery: © 2010 Virtual Earth
 21/08/2010
 Information Sources:
 Department of the Environment, Water, Heritage and the Arts
 Geoscience Australia
 Land and Property Management Authority
 NSW Department of Environment, Climate Change & Water
 NTV Department of Primary Industries

natural resources commission

NRC south-western cypress
state forests assessment


Tabbita State Forest - 127 ha


 State forest


Forest management zones


 Zone 4 - General Management Zone

White cypress communities


 White cypress dominant


 White cypress associated

 Other

 No data

Threatened communities

 Listed (TSC and/or EPBC Acts)

 IUCN threatened (not listed)

Threatened Fauna recorded within 10 km

| | TSC | EPBC |
|-----------------------------------------------|-----|------|
| Australasian Bittern | V | - |
| Blue-billed Duck | V | - |
| Brown Treecreeper | V | - |
| Bush Stone-curlew | E1 | - |
| Diamond Firetail | V | - |
| Flame Robin | V | - |
| Freckled Duck | V | - |
| Glossy Black-Cockatoo | V | - |
| Glossy Black-Cockatoo, Riverina population | E2 | - |
| Grey-crowned Babbler (eastern subspecies) | V | - |
| Hooded Robin | V | - |
| Little Eagle | V | - |
| Magpie Goose | V | - |
| Major Mitchell's Cockatoo | V | - |
| Painted Snipe (Australian subspecies) | E1 | V |
| Speckled Warbler | V | - |
| Spotted Harrier | V | - |
| Superb Parrot | V | V |
| Varied Sittella | V | - |



Projection:
GDA 1994 MGA Zone 56
Imagery:
© 2010 Virtual Earth

24/09/2010
Information Sourced:
Department of the Environment, Water, Heritage and the Arts
Geoscience Australia
Land and Property Management Authority
NSW Department of Environment, Climate Change & Water
NSW Department of Primary Industries





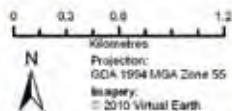
NRC south-western cypress state forests assessment

Tabratong State Forest - 463 ha

- State forest
- Forest management zones**
 - Zone 4 - General Management Zone
- White cypress communities**
 - White cypress dominant
 - White cypress associated
 - Other
 - No data
- Threatened communities**
 - Listed (TSC and/or EPBC Acts)
 - IUCN threatened (not listed)

| Threatened Fauna recorded within 10 km | TSC | EPBC |
|------------------------------------------------|-----|------|
| Black-chinned Honey eater (eastern subspecies) | V | - |
| Brown Treecreeper | V | - |
| Diamond Firetail | V | - |
| Grey-crowned Babbler (eastern subspecies) | V | - |
| Hooded Robin | V | - |
| Little Pied Bat | V | - |
| Superb Parrot | V | V |

| Listed Communities | TSC | EPBC |
|----------------------------------|-----|------|
| Inland Grey Box Grassy Woodlands | E | E |




21/05/2010
 Information Sources:
 Department of the Environment, Water, Heritage and the Arts
 Geoscience Australia
 Land and Property Management Authority
 NSW Department of Environment, Climate Change & Water
 NSW Department of Primary Industries


natural resources commission

NRC south-western cypress
state forests assessment


Tailby State Forest - 911 ha


 State forest

Forest management zones

 Zone 4 - General Management Zone

White cypress communities


 White cypress dominant


 White cypress associated

 Other

 No data

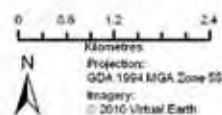
Threatened communities

 Listed (TSC and/or EPBC Acts)

 IUCN threatened (not listed)

| Threatened Fauna recorded within 10 km | TSC | EPBC |
|----------------------------------------------|-----|------|
| Bush Stone-curlew | E1 | - |
| Diamond Firetail | V | - |
| Glossy Black-Cockatoo | V | - |
| Grey-crowned Babbler (eastern subspecies) | V | - |
| Little Eagle | V | - |
| Superb Parrot | V | V |
| Varied Sittella | V | - |

| Listed Communities | TSC | EPBC |
|-------------------------|-----|------|
| Weeping Myall Woodlands | E | E |



21/05/2010
Information Sources:
Department of the Environment, Water, Heritage and the Arts
Geoscience Australia
Land and Property Management Authority
NDVU Department of Environment, Climate Change & Water
NDVU Department of Primary Industries




NRC south-western cypress state forests assessment

Talgong State Forest - 667 ha

- State forest
- Forest management zones**
 - Zone 3A - Harvesting Exclusions Zone
 - Zone 4 - General Management Zone
- White cypress communities**
 - White cypress dominant
 - White cypress associated
 - Other
 - No data
- Threatened communities**
 - Listed (TSC and/or EPBC Acts)
 - IUCN threatened (not listed)

| Threatened Fauna recorded within 10 km | TSC | EPBC |
|-------------------------------------------|-----|------|
| Grey-crowned Babbler (eastern subspecies) | V | - |
| Little Pied Bat | V | - |
| Major Mitchell's Cockatoo | V | - |
| Speckled Warbler | V | - |
| Yellow-bellied Shearwater | V | - |




21/05/2010
 Information Sources:
 Department of the Environment, Water, Heritage and the Arts
 Geoscience Australia
 Land and Property Management Authority
 NSW Department of Environment, Climate Change & Water
 NSW Department of Primary Industries


NRC south-western cypress
state forests assessment

Tallegar State Forest - 1797 ha

 State forest


Forest management zones


 Zone 3A - Harvesting Exclusions Zone

 Zone 3B - Special Prescription Zone


 Zone 4 - General Management Zone

White cypress communities


 White cypress dominant


 White cypress associated

 Other

 No data

Threatened communities


 Listed (TSC and/or EPBC Acts)

 IUCN threatened (not listed)

| Threatened Fauna recorded within 10 km | TSC | EPBC |
|----------------------------------------------|-----|------|
| Australian Bustard | E1 | - |
| Barking Owl * | V | - |
| Brown Treecreeper | V | - |
| Bush Stone-curlew | E1 | - |
| Diamond Firetail | V | - |
| Glossy Black-Cockatoo | V | - |
| Grey-crowned Babbler (eastern subspecies) | V | - |
| Little Pied Bat | V | - |
| Masked Owl | V | - |
| Painted Honeyeater | V | - |
| Superb Parrot | V | V |
| Varied Sittella | V | - |
| Yellow-bellied Shearwater | V | - |

* recorded in State Forest

| Listed Communities | TSC | EPBC |
|-------------------------|-----|------|
| Weeping Myall Woodlands | E | E |



31/05/2010
Information Sources:
Department of the Environment, Water, Heritage and the Arts
Geoscience Australia
Land and Property Management Authority
NDVU Department of Environment, Climate Change & Water
NDVU Department of Primary Industries





NRC south-western cypress state forests assessment


Taratta State Forest - 955 ha

- State forest
- Forest management zones**
 - Zone 4 - General Management Zone
- White cypress communities**
 - White cypress dominant
 - White cypress associated
 - Other
 - No data
- Threatened communities**
 - Listed (TSC and/or EPBC Acts)
 - IUCN threatened (not listed)

Threatened Fauna recorded within 10 km

| | TSC | EPBC |
|-------------------------------------------|-----|------|
| Brown Treecreeper | V | - |
| Diamond Firetail | V | - |
| Gilbert's Whistler | V | - |
| Greater Long-eared Bat | V | V |
| Grey-crowned Babbler (eastern subspecies) | V | - |
| Hooded Robin | V | - |
| Little Eagle | V | - |
| Little Pied Bat | V | - |
| Major Mitchell's Cockatoo | V | - |
| Shy Heathwren | V | - |
| Speckled Warbler | V | - |
| Superb Parrot | V | V |
| Varied Sittella * | V | - |


* recorded in State Forest




24/05/2010
 Information Sources:
 Department of the Environment, Water, Heritage and the Arts
 Geoscience Australia
 Land and Property Management Authority
 NSW Department of Environment, Climate Change & Water
 NSW Department of Primary Industries

NRC south-western cypress
state forests assessment


Tenandra State Forest - 490 ha


 State forest

Forest management zones


 Zone 4 - General Management Zone

White cypress communities


 White cypress dominant


 White cypress associated

 Other

 No data

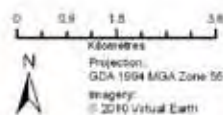
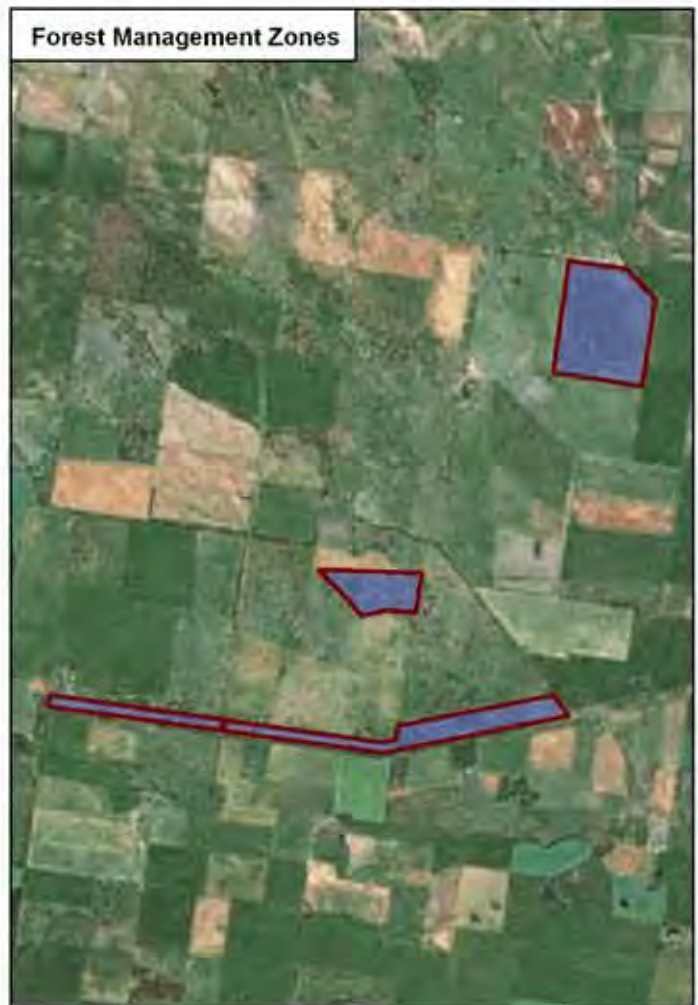
Threatened communities

 Listed (TSC and/or EPBC Acts)

 IUCN threatened (not listed)

| Threatened Fauna recorded within 10 km | TSC | EPBC |
|------------------------------------------------|-----|------|
| Greater Long-eared Bat | V | V |
| Grey-crowned Babbler (eastern subspecies) * | V | - |
| Koala | V | - |
| Little Eagle * | V | - |
| Superb Parrot | V | V |

* recorded in State Forest



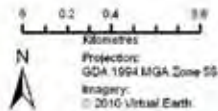


NRC south-western cypress state forests assessment

Therabung State Forest - 193 ha

- State forest
- Forest management zones**
 - Zone 3A - Harvesting Exclusions Zone
 - Zone 4 - General Management Zone
- White cypress communities**
 - White cypress dominant
 - White cypress associated
 - Other
 - No data
- Threatened communities**
 - Listed (TSC and/or EPBC Acts)
 - IUCN threatened (not listed)

| Threatened Fauna recorded within 10 km | TSC | EPBC |
|-------------------------------------------|-----|------|
| Brolga | V | - |
| Brown Treecreeper | V | - |
| Grey-crowned Babbler (eastern subspecies) | V | - |
| Painted Honeyeater | V | - |




21/05/2010
 Information Sources:
 Department of the Environment, Water, Heritage and the Arts
 Geoscience Australia
 Land and Property Management Authority
 NSW Department of Environment, Climate Change & Water
 QLD Department of Primary Industries


NRC south-western cypress
state forests assessment


Thorndale State Forest - 1751 ha

 State forest


Forest management zones


 Zone 3A - Harvesting Exclusions Zone


 Zone 3B - Special Prescription Zone


 Zone 4 - General Management Zone

White cypress communities


 White cypress dominant


 White cypress associated

 Other

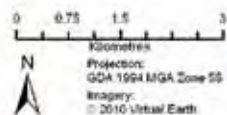
 No data

Threatened communities

 Listed (TSC and/or EPBC Acts)

 IUCN threatened (not listed)

| Threatened Fauna recorded within 10 km | TSC | EPBC |
|----------------------------------------------|-----|------|
| Glossy Black-Cockatoo | V | - |
| Grey-crowned Babbler (eastern subspecies) | V | - |
| Kullarr | E1 | - |
| Little Pied Bat | V | - |
| Major Mitchell's Cockatoo | V | - |
| Superb Parrot | V | V |






NRC south-western cypress state forests assessment

Tomanbil State Forest - 364 ha

- State forest
- Forest management zones**
 - Zone 4 - General Management Zone
- White cypress communities**
 - White cypress dominant
 - White cypress associated
 - Other
 - No data
- Threatened communities**
 - Listed (TSC and/or EPBC Acts)
 - IUCN threatened (not listed)

| Threatened Fauna recorded within 10 km | TSC EPBC | |
|---------------------------------------------|----------|------|
| | TSC | EPBC |
| Brown Treecreeper * | V | - |
| Diamond Firetail | V | - |
| Grey-crowned Babbler (eastern subspecies) * | V | - |
| Hooded Robin | V | - |
| Scarlet Robin | V | - |
| Speckled Warbler * | V | - |
| Squirrel Glider * | V | - |
| Superb Parrot | V | V |
| Turquoise Parrot | V | - |

* recorded in State Forest




21/05/2010
 Information Sources:
 Department of the Environment, Water, Heritage and the Arts
 Geoscience Australia
 Land and Property Management Authority
 NSW Department of Environment, Climate Change & Water
 NSW Department of Primary Industries


Tottenham State Forest - 1374 ha

 State forest


Forest management zones


 Zone 3A - Harvesting Exclusions Zone

 Zone 3B - Special Prescription Zone

 Zone 4 - General Management Zone

White cypress communities


 White cypress dominant


 White cypress associated

 Other


 No data

Threatened communities

 Listed (TSC and/or EPBC Acts)

 IUCN threatened (not listed)

| Threatened Fauna recorded within 10 km | TSC | EPBC |
|---------------------------------------------------|-----|------|
| Australasian Bittern | V | - |
| Barking Owl | V | - |
| Black-chinned Honey eater (eastern subspecies) | V | - |
| Brolga | V | - |
| Brown Treecreeper | V | - |
| Diamond Firetail | V | - |
| Glossy Black-Cockatoo | V | - |
| Grey-crowned Babbler (eastern subspecies) | V | - |
| Hooded Robin | V | - |
| Little Eagle | V | - |
| Superb Parrot | V | V |
| Varied Sittella | V | - |



21/08/2010
Information Sources:
Department of the Environment, Water, Heritage and the Arts
Geoscience Australia
Land and Property Management Authority
RDVV Department of Environment, Climate Change & Water
RDVV Department of Primary Industries





NRC south-western cypress state forests assessment

Towyal State Forest - 142 ha


- State forest
- Forest management zones**
 - Zone 3A - Harvesting Exclusions Zone
 - Zone 3B - Special Prescription Zone
 - Zone 4 - General Management Zone
- White cypress communities**
 - White cypress dominant
 - White cypress associated
 - Other
 - No data
- Threatened communities**
 - Listed (TSC and/or EPBC Acts)
 - IUCN threatened (not listed)

Threatened Fauna recorded within 10 km

| | TSC | EPBC |
|-----------------|-----|------|
| Broga | V | - |
| Squirrel Glider | V | - |

Listed Communities

| | TSC | EPBC |
|----------------------------------|-----|------|
| Inland Grey Box Grassy Woodlands | E | E |



21/05/2010
 Information Sources:
 Department of the Environment, Water, Heritage and the Arts
 Geoscience Australia
 Land and Property Management Authority
 NSW Department of Environment, Climate Change & Water
 NSW Department of Primary Industries


natural resources commission


NRC south-western cypress
state forests assessment

Trundle State Forest - 440 ha


 State forest


Forest management zones

 Zone 3A - Harvesting Exclusions Zone


 Zone 4 - General Management Zone

White cypress communities


 White cypress dominant


 White cypress associated

 Other

 No data

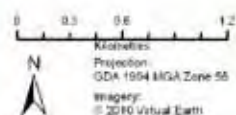
Threatened communities

 Listed (TSC and/or EPBC Acts)

 IUCN threatened (not listed)

| Threatened Fauna recorded within 10 km | TSC | EPBC |
|----------------------------------------------|-----|------|
| Grey-crowned Babbler (eastern subspecies) | V | - |
| Spotted-tailed Quoll | V | E |
| Superb Parrot | V | V |

| Listed Communities | TSC | EPBC |
|----------------------------------|-----|------|
| Inland Grey Box Grassy Woodlands | E | E |



24/05/2010
Information Sources:
Department of the Environment, Water, Heritage and the Arts
Geoscience Australia
Land and Property Management Authority
NSW Department of Environment, Climate Change & Water
NSW Department of Primary Industries



NRC south-western cypress state forests assessment

Tuckland State Forest - 860 ha

- State forest
- Forest management zones**
 - Zone 3A - Harvesting Exclusions Zone
 - Zone 4 - General Management Zone
- White cypress communities**
 - White cypress dominant
 - White cypress associated
 - Other
 - No data
- Threatened communities**
 - Listed (TSC and/or EPBC Acts)
 - IUCN threatened (not listed)

| Threatened Fauna recorded within 10 km | TSC | EPBC |
|----------------------------------------|-----|------|
| Barking Owl | V | - |
| Glossy Black-Cockatoo * | V | - |
| Koala | V | - |
| Powerful Owl | V | - |

* recorded in State Forest

| Listed Communities | TSC | EPBC |
|----------------------------------|-----|------|
| Box Gum Grassy Woodland | E | CE |
| Inland Grey Box Grassy Woodlands | E | E |



0 0.35 0.7 1.4
 Kilometres
 Projection: GDA 1994 MGA Zone 56
 Imagery: © 2010 Visual Earth
 21/05/2010
 Information Sources:
 Department of the Environment, Water, Heritage and the Arts
 Geoscience Australia
 Land and Property Management Authority
 NSW Department of Environment, Climate Change & Water
 NSW Department of Primary Industries

natural resources
commission


NRC south-western cypress
state forests assessment

Tullamore State Forest - 124 ha

-  State forest
- Forest management zones**
-  Zone 3A - Harvesting Exclusions Zone
-  Zone 4 - General Management Zone
- White cypress communities**
-  White cypress dominant
-  White cypress associated
-  Other
-  No data
- Threatened communities**
-  Listed (TSC and/or EPBC Acts)
-  IUCN threatened (not listed)

| Threatened Fauna recorded within 10 km | TSC | EPBC |
|-------------------------------------------|-----|------|
| Diamond Firetail | V | - |
| Gilbert's Whistler | V | - |
| Grey-crowned Babbler (eastern subspecies) | V | - |
| Hooded Robin | V | - |
| Major Mitchell's Cockatoo | V | - |
| Superb Parrot | V | V |

| Listed Communities | TSC | EPBC |
|----------------------------------|-----|------|
| Inland Grey Box Grassy Woodlands | E | E |



21/08/2010
 Information Sources:
 Department of the Environment, Water, Heritage and the Arts
 Geoscience Australia
 Land and Property Management Authority
 NSW Department of Environment, Climate Change & Water
 NSW Department of Primary Industries

natural resources commission

NRC south-western cypress state forests assessment


Ugobit State Forest - 221 ha

-  State forest
- Forest management zones**
 -  Zone 4 - General Management Zone
- White cypress communities**
 -  White cypress dominant
 -  White cypress associated
 -  Other
 -  No data
- Threatened communities**
 -  Listed (TSC and/or EPBC Acts)
 -  IUCN threatened (not listed)

| Threatened Fauna recorded within 10 km | TSC | EPBC |
|---------------------------------------------|-----|------|
| Brown Treecreeper | V | - |
| Bush Stone-curlew | E1 | - |
| Grey-crowned Babbler (eastern subspecies) * | V | - |
| Koala | V | - |
| Little Eagle | V | - |
| Magpie Goose | V | - |
| Southern Bell Frog | E1 | V |
| Southern Myotis | V | - |
| Spotted Harrier | V | - |
| Superb Parrot * | V | V |
| Varied Sittella * | V | - |

* recorded in State Forest

| Listed Communities | TSC | EPBC |
|-------------------------|-----|------|
| Weeping Myall Woodlands | E | E |



21/06/2010
 Information Sources:
 Department of the Environment, Water, Heritage and the Arts
 Geoscience Australia
 Land and Property Management Authority
 NSW Department of Environment, Climate Change & Water
 NSW Department of Primary Industries




NRC south-western cypress
state forests assessment

Ungarie State Forest - 211 ha

- State forest
- Forest management zones**
- Zone 3A - Harvesting Exclusions Zone
- Zone 4 - General Management Zone
- White cypress communities**
- White cypress dominant
- White cypress associated
- Other
- No data
- Threatened communities**
- Listed (TSC and/or EPBC Acts)
- IUCN threatened (not listed)

| Threatened Fauna recorded within 10 km | TSC | EPBC |
|----------------------------------------------|-----|------|
| Grey-crowned Babbler (eastern subspecies) | V | - |



21/05/2010
Information Sources:
Department of the Environment, Water, Heritage and the Arts
Geoscience Australia
Land and Property Management Authority
NDV: Department of Environment, Climate Change & Water
NDV: Department of Primary Industries



NRC south-western cypress state forests assessment

Vermont Hill State Forest - 426 ha

- State forest
- Forest management zones**
 - Zone 3A - Harvesting Exclusions Zone
 - Zone 4 - General Management Zone
- White cypress communities**
 - White cypress dominant
 - White cypress associated
 - Other
 - No data
- Threatened communities**
 - Listed (TSC and/or EPBC Acts)
 - IUCN threatened (not listed)

| Threatened Fauna recorded within 10 km | TSC | EPBC |
|----------------------------------------|-----|------|
| Hooded Robin | V | - |
| Major Mitchell's Cockatoo | V | - |
| Shy Heathwren | V | - |




0 0.75 1.5 3
 Kilometres
 Projection: GDA 1994 MGA Zone 56
 Imagery: © 2010 Virtual Earth
 21/06/2010
 Information Sources:
 Department of the Environment, Water, Heritage and the Arts
 Geoscience Australia
 Land and Property Management Authority
 NSW Department of Environment, Climate Change & Water
 NSW Department of Primary Industries


NRC south-western cypress
state forests assessment

Wahgunyah State Forest - 326 ha


 State forest


Forest management zones

 Zone 3A - Harvesting Exclusions Zone


 Zone 4 - General Management Zone

White cypress communities


 White cypress dominant


 White cypress associated

 Other

 No data

Threatened communities

 Listed (TSC and/or EPBC Acts)

 IUCN threatened (not listed)

Threatened Fauna recorded
within 10 km

| | TSC | EPBC |
|------------------------------------------------|-----|------|
| Brolga | V | - |
| Brown Treecreeper * | V | - |
| Diamond Firetail * | V | - |
| Flame Robin * | V | - |
| Grey-crowned Babbler (eastern subspecies) * | V | - |
| Hooded Robin * | V | - |
| Koala | V | - |
| Little Eagle | V | - |
| Painted Snipe (Australian subspecies) | E1 | V |
| Scarlet Robin * | V | - |
| Speckled Warbler | V | - |
| Spotted Harrier | V | - |
| Superb Parrot * | V | V |
| Swift Parrot * | E1 | E |
| Varied Sittella * | V | - |

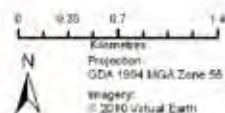
* recorded in State Forest

Threatened Flora recorded
in State Forest

| | TSC | EPBC |
|-----------------------------------------------------|-----|------|
| <i>Swainsona murrayana</i> (Slender Darling Pea) | V | V |

Listed Communities

| | TSC | EPBC |
|----------------------------------|-----|------|
| Inland Grey Box Grassy Woodlands | E | E |



2005/2010
Information Sources:
Department of the Environment, Water, Heritage and the Arts
Geoscience Australia
Land and Property Management Authority
NSW Department of Environment, Climate Change & Water
NSW Department of Primary Industries





NRC south-western cypress state forests assessment

Wallerroobie State Forest - 273 ha

- State forest
- Forest management zones**
 - Zone 3A - Harvesting Exclusions Zone
 - Zone 4 - General Management Zone
- White cypress communities**
 - White cypress dominant
 - White cypress associated
 - Other
 - No data
- Threatened communities**
 - Listed (TSC and/or EPBC Acts)
 - IUCN threatened (not listed)

| Threatened Fauna recorded within 10 km | TSC | EPBC |
|-------------------------------------------|-----|------|
| Brown Treecreeper | V | - |
| Flame Robin | V | - |
| Grey-crowned Babbler (eastern subspecies) | V | - |
| Hooded Robin | V | - |
| Superb Parrot | V | V |

| Listed Communities | TSC | EPBC |
|----------------------------------|-----|------|
| Inland Grey Box Grassy Woodlands | E | E |




0 0.8 1.2 2.4
 Kilometres
 Projection: GDA 1994 MGA Zone 56
 Imagery: © 2010 Virtual Earth
 21/05/2010
 Information Sources:
 Department of the Environment, Water, Heritage and the Arts
 Geoscience Australia
 Land and Property Management Authority
 NSW Department of Environment, Climate Change & Water
 NSW Department of Primary Industries


NRC south-western cypress
state forests assessment


Warraderry State Forest - 2860 ha

 State forest


Forest management zones


 Zone 3A - Harvesting Exclusions Zone

 Zone 3B - Special Prescription Zone

 Zone 4 - General Management Zone

White cypress communities


 White cypress dominant


 White cypress associated

 Other

 No data

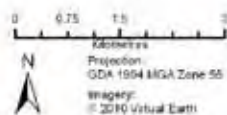
Threatened communities

 Listed (TSC and/or EPBC Acts)

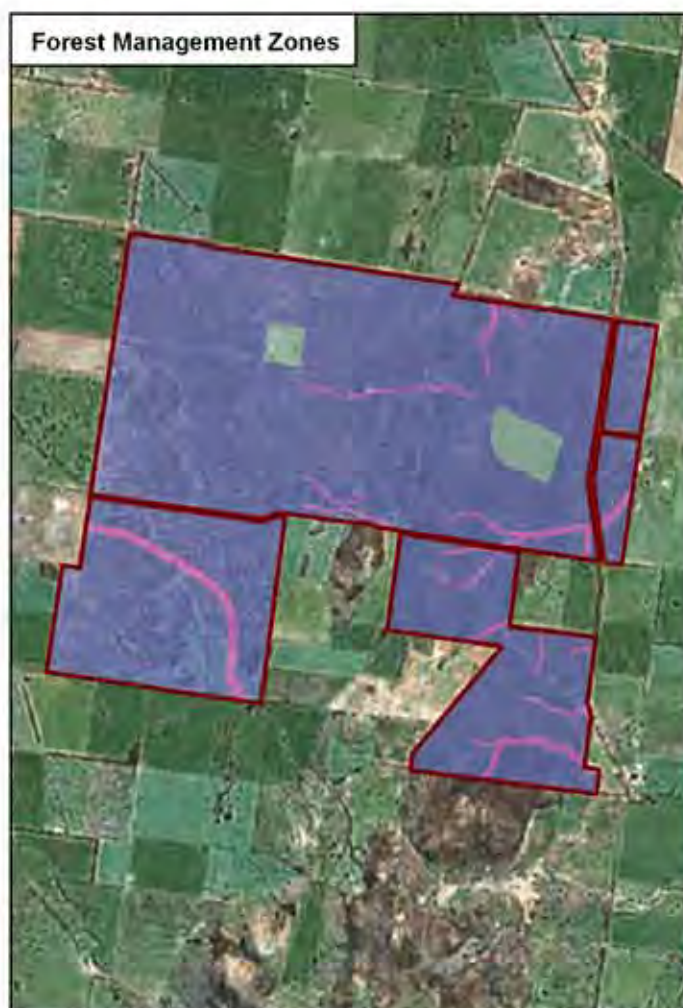
 IUCN threatened (not listed)

| Threatened Fauna recorded within 10 km | TSC | EPBC |
|-----------------------------------------------------|-----|------|
| Black-chinned Honey eater (eastern subspecies) * | V | - |
| Brown Treecreeper * | V | - |
| Diamond Firetail * | V | - |
| Gilbert's Whistler * | V | - |
| Greater Long-eared Bat * | V | V |
| Grey-crowned Babbler (eastern subspecies) * | V | - |
| Hooded Robin * | V | - |
| Pied Honey eater * | V | - |
| Speckled Warbler * | V | - |
| Spotted-tailed Quoll | V | E |
| Swift Parrot * | E1 | E |
| Turquoise Parrot * | V | - |

* recorded in State Forest



24/09/2010
Information Sources:
Department of the Environment, Water, Heritage and the Arts
Geoscience Australia
Land and Property Management Authority
NSW Department of Environment, Climate Change & Water
NSW Department of Primary Industries





NRC south-western cypress state forests assessment


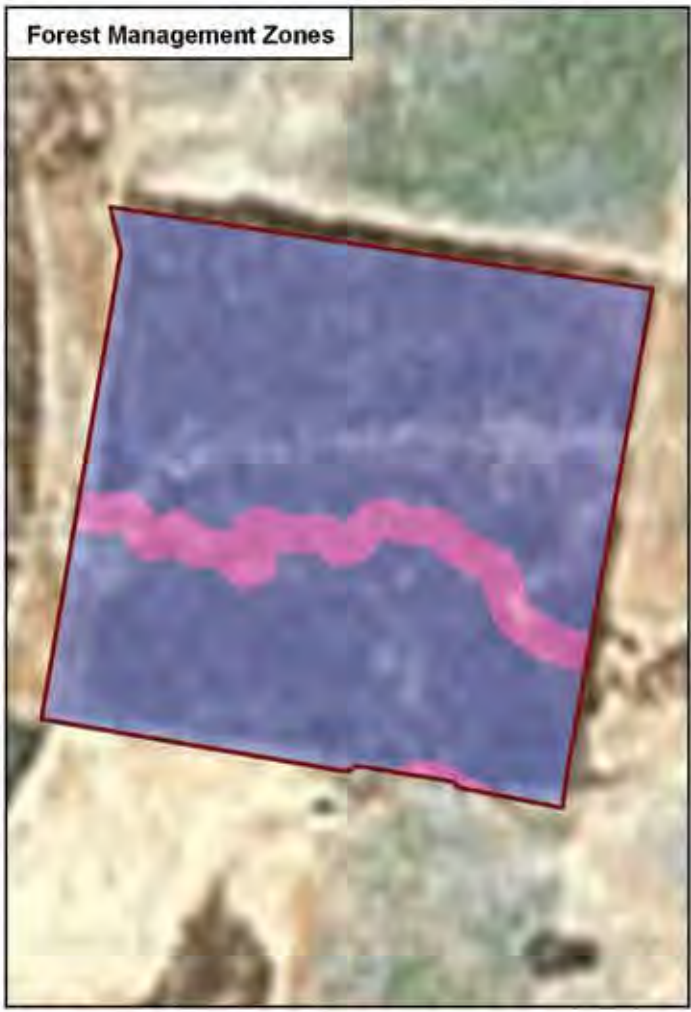
Warregal State Forest - 176 ha

- State forest
- Forest management zones**
 - Zone 3A - Harvesting Exclusions Zone
 - Zone 4 - General Management Zone
- White cypress communities**
 - White cypress dominant
 - White cypress associated
 - Other
 - No data
- Threatened communities**
 - Listed (TSC and/or EPBC Acts)
 - IUCN threatened (not listed)

| Threatened Fauna recorded within 10 km | TSC | EPBC |
|---------------------------------------------|-----|------|
| Brown Treecreeper * | V | - |
| Bush Stone-curlew | E1 | - |
| Diamond Firetail | V | - |
| Grey Falcon | V | - |
| Grey-crowned Babbler (eastern subspecies) * | V | - |
| Pink-tailed Legless Lizard | V | V |
| Square-tailed Kite | V | - |
| Superb Parrot | V | V |

* recorded in State Forest

| Listed Communities | TSC | EPBC |
|----------------------------------|-----|------|
| Inland Grey Box Grassy Woodlands | E | E |



21/05/2010
 Information Sources:
 Department of the Environment, Water, Heritage and the Arts
 Geoscience Australia
 Land and Property Management Authority
 NSW Department of Environment, Climate Change & Water
 NSW Department of Primary Industries

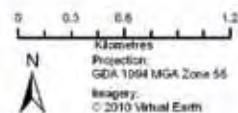
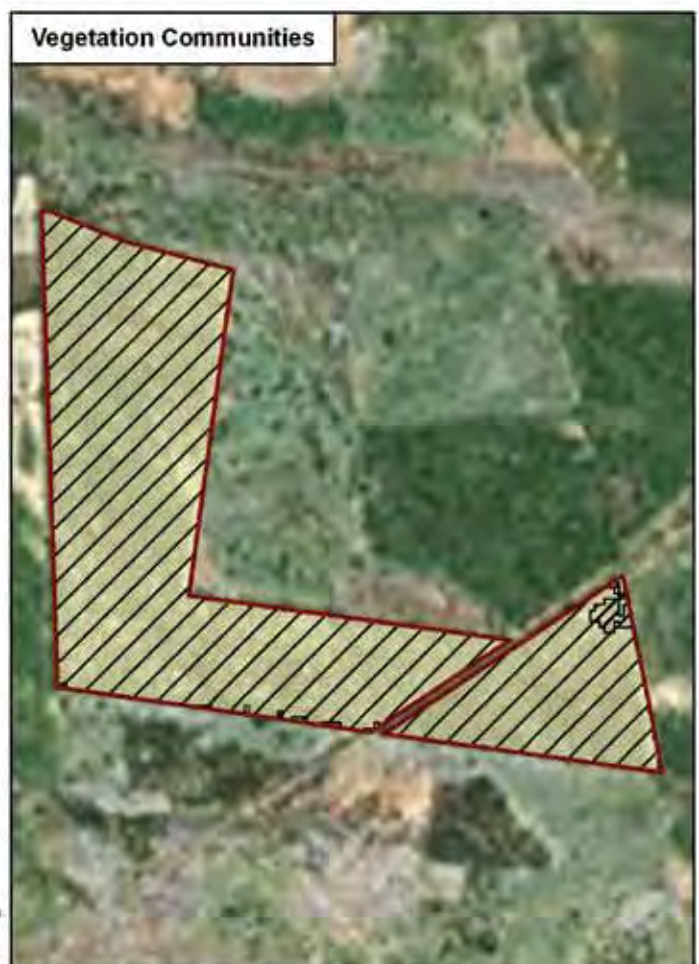


NRC south-western cypress
state forests assessment

Warrie State Forest - 295 ha

- State forest
- Forest management zones**
- Zone 4 - General Management Zone
- White cypress communities**
- White cypress dominant
- White cypress associated
- Other
- No data
- Threatened communities**
- Listed (TSC and/or EPBC Acts)
- IUCN threatened (not listed)

| Threatened Fauna recorded within 10 km | TSC | EPBC |
|----------------------------------------------|-----|------|
| Glossy Black-Cockatoo | V | - |
| Grey-crowned Babbler (eastern subspecies) | V | - |
| Little Eagle | V | - |
| Superb Parrot | V | V |



21/05/2010
Information Sources:
Department of the Environment, Water, Heritage and the Arts
Geoscience Australia
Land and Property Management Authority
NSW Department of Environment, Climate Change & Water
NSW Department of Primary Industries



NRC south-western cypress state forests assessment

Weddin State Forest - 2367 ha

| Threatened Fauna recorded within 10 km | TSC | EPBC |
|------------------------------------------------|-----|------|
| Black-chinned Honey eater (eastern subspecies) | V | - |
| Brown Treecreeper * | V | - |
| Brush-tailed Rock-wallaby | E† | V |
| Diamond Firetail * | V | - |
| Flame Robin | V | - |
| Gang-gang Cockatoo | V | - |
| Gilbert's Whistler * | V | - |
| Grey-crowned Babbler (eastern subspecies) | V | - |
| Hooded Robin * | V | - |
| Little Eagle | V | - |
| Little Lorikeet * | V | - |
| Painted Honey eater | V | - |
| Regent Honey eater | E† | E |
| Scarlet Robin * | V | - |
| Speckled Warbler * | V | - |
| Spotted Harrier * | V | - |
| Superb Parrot | V | V |
| Swift Parrot | E† | E |
| Turquoise Parrot * | V | - |
| Varied Sittella | V | - |

* recorded in State Forest

| Threatened Flora recorded in State Forest | TSC | EPBC |
|--------------------------------------------|-----|------|
| <i>Leionema sympetalum</i> (Rylstone Bell) | V | V |

| Listed Communities | TSC | EPBC |
|----------------------------------|-----|------|
| Box Gum Grassy Woodland | E | CE |
| Fuzzy Box Woodland | E | - |
| Inland Grey Box Grassy Woodlands | E | E |









0 0.9 1.8 3.6
 Kilometers
 Projection: GDA 1984 MGA Zone 55
 Imagery: © 2010 Virtual Earth
 25/06/2010
 Information Sources:
 Department of the Environment, Water, Heritage and the Arts
 Geoscience Australia
 Land and Property Management Authority
 NSW Department of Environment, Climate Change & Water
 NSW Department of Primary Industries



natural resources commission

NRC south-western cypress
state forests assessment

Weelah State Forest - 1499 ha

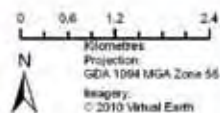
-  State forest
- Forest management zones**
-  Zone 3B - Special Prescription Zone
-  Zone 4 - General Management Zone
- White cypress communities**
-  White cypress dominant
-  White cypress associated
-  Other
-  No data
- Threatened communities**
-  Listed (TSC and/or EPBC Acts)
-  IUCN threatened (not listed)

| Threatened Fauna recorded within 10 km | TSC | EPBC |
|-------------------------------------------|-----|------|
| Brown Treecreeper * | V | - |
| Grey-crowned Babbler (eastern subspecies) | V | - |
| Varied Sittella | V | - |

* recorded in State Forest

| Threatened Flora recorded in State Forest | TSC | EPBC |
|-----------------------------------------------|-----|------|
| <i>Kippistia suaedifolia</i> (Fleshy Minuria) | E1 | - |

| Listed Communities | TSC | EPBC |
|----------------------------------|-----|------|
| Inland Grey Box Grassy Woodlands | E | E |



21/05/2010
Information Sources:
Department of the Environment, Water, Heritage and the Arts
Geoscience Australia
Land and Property Management Authority
NSW Department of Environment, Climate Change & Water
NSW Department of Primary Industries

natural resources commission

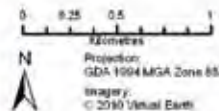
NRC south-western cypress state forests assessment

West Cookeys Plains State Forest - 640 ha

-  State forest
- Forest management zones**
 -  Zone 3A - Harvesting Exclusions Zone
 -  Zone 4 - General Management Zone
- White cypress communities**
 -  White cypress dominant
 -  White cypress associated
 -  Other
 -  No data
- Threatened communities**
 -  Listed (TSC and/or EPBC Acts)
 -  IUCN threatened (not listed)

| Threatened Fauna recorded within 10 km | TSC | EPBC |
|---------------------------------------------|-----|------|
| Brown Treecreeper * | V | - |
| Grey-crowned Babbler (eastern subspecies) * | V | - |
| Speckled Warbler * | V | - |
| Superb Parrot | V | V |
| Varied Sittella * | V | - |

* recorded in State Forest



21/05/2010
 Information Sources:
 Department of the Environment, Water, Heritage and the Arts
 Geoscience Australia
 Land and Property Management Authority
 NSW Department of Environment, Climate Change & Water
 NSW Department of Primary Industries




NRC south-western cypress state forests assessment

Wharfdale State Forest - 599 ha

- State forest
- Forest management zones**
 - Zone 3A - Harvesting Exclusions Zone
 - Zone 4 - General Management Zone
- White cypress communities**
 - White cypress dominant
 - White cypress associated
 - Other
 - No data
- Threatened communities**
 - Listed (TSC and/or EPBC Acts)
 - IUCN threatened (not listed)

| Threatened Fauna recorded within 10 km | TSC | EPBC |
|----------------------------------------|-----|------|
| Superb Parrot | V | V |



21/05/2010
 Information Sources:
 Department of the Environment, Water, Heritage and the Arts
 Geoscience Australia
 Land and Property Management Authority
 NSW Department of Environment, Climate Change & Water
 NSW Department of Primary Industries



NRC south-western cypress state forests assessment

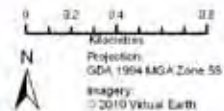
Widgiewa State Forest - 204 ha

- State forest
- Forest management zones**
- Zone 4 - General Management Zone
- White cypress communities**
- White cypress dominant
- White cypress associated
- Other
- No data
- Threatened communities**
- Listed (TSC and/or EPBC Acts)
- IUCN threatened (not listed)

| Threatened Fauna recorded within 10 km | TSC | EPBC |
|---------------------------------------------|-----|------|
| Brolga | V | - |
| Freckled Duck | V | - |
| Grey-crowned Babbler (eastern subspecies) * | V | - |
| Painted Snipe (Australian subspecies) | E1 | V |

* recorded in State Forest

| Listed Communities | TSC | EPBC |
|-------------------------|-----|------|
| Weeping Myall Woodlands | E | E |




24/06/2010
 Information Sources:
 Department of the Environment, Water, Heritage and the Arts
 Geoscience Australia
 Land and Property Management Authority
 NSW Department of Environment, Climate Change & Water
 NSW Department of Primary Industries


NRC south-western cypress
state forests assessment

Wilbertroy State Forest - 1565 ha


 State forest


Forest management zones

 Zone 1 - Special Protection Zone


 Zone 4 - General Management Zone

White cypress communities


 White cypress dominant


 White cypress associated

 Other

 No data

Threatened communities


 Listed (TSC and/or EPBC Acts)

 IUCN threatened (not listed)

| Threatened Fauna recorded within 10 km | TSC | EPBC |
|------------------------------------------------|-----|------|
| Brown Treecreeper * | V | - |
| Grey-crowned Babbler (eastern subspecies) * | V | - |

* recorded in State Forest

| Listed Communities | TSC | EPBC |
|----------------------------------|-----|------|
| Box Gum Grassy Woodland | E | CE |
| Coolibah - Black Box Woodland | E | - |
| Inland Grey Box Grassy Woodlands | E | E |



21/05/2015
Information Sources:
Department of the Environment, Water, Heritage and the Arts
Geoscience Australia
Land and Property Management Authority
NSW Department of Environment, Climate Change & Water
NSW Department of Primary Industries





NRC south-western cypress state forests assessment

Wilga State Forest - 282 ha

State forest

Forest management zones

Zone 4 - General Management Zone

White cypress communities

White cypress dominant

White cypress associated




Other

No data

Threatened communities

Listed (TSC and/or EPBC Acts)

IUCN threatened (not listed)



21/05/2010
 Information Sources:
 Department of the Environment, Water, Heritage and the Arts
 Geoscience Australia
 Land and Property Management Authority
 NSW Department of Environment, Climate Change & Water
 NSW Department of Primary Industries


natural resources commission

NRC south-western cypress
state forests assessment

Willows State Forest - 71 ha


 State forest


Forest management zones

 Zone 3A - Harvesting Exclusions Zone


 Zone 4 - General Management Zone

White cypress communities


 White cypress dominant


 White cypress associated

 Other

 No data

Threatened communities

 Listed (TSC and/or EPBC Acts)


 IUCN threatened (not listed)

Threatened Fauna recorded within 10 km

| | TSC | EPBC |
|-----------------------------------------------|-----|------|
| Black-breasted Buzzard | V | - |
| Brown Treecreeper | V | - |
| Flame Robin | V | - |
| Glossy Black-Cockatoo | V | - |
| Glossy Black-Cockatoo, Riverina population | E2 | - |
| Grey-crowned Babbler (eastern subspecies) | V | - |
| Koala | V | - |
| Little Eagle | V | - |
| Major Mitchell's Cockatoo | V | - |
| Scarlet Robin | V | - |
| Speckled Warbler | V | - |
| Spotted Harrier | V | - |
| Superb Parrot | V | V |

Listed Communities

| | TSC | EPBC |
|----------------------------------|-----|------|
| Inland Grey Box Grassy Woodlands | E | E |



21/06/2010
 Information Sources:
 Department of the Environment, Water, Heritage and the Arts
 Geoscience Australia
 Land and Property Management Authority
 NSW Department of Environment, Climate Change & Water
 NSW Department of Primary Industries





NRC south-western cypress state forests assessment

Wingadee State Forest - 296 ha

- State forest
- Forest management zones**
 - Zone 4 - General Management Zone
- White cypress communities**
 - White cypress dominant
 - White cypress associated
 - Other
 - No data
- Threatened communities**
 - Listed (TSC and/or EPBC Acts)
 - IUCN threatened (not listed)

| Listed Communities | TSC | EPBC |
|-------------------------|-----|------|
| Weeping Myall Woodlands | E | E |



0 0.2 0.4 0.6
 Kilometres
 Projection: GDA 1994 MGA Zone 55
 Imagery: © 2010 Virtual Earth
 21/05/2010
 Information Sources:
 Department of the Environment, Water, Heritage and the Arts
 Geoscience Australia
 Land and Property Management Authority
 NSW Department of Environment, Climate Change & Water
 NDV Department of Primary Industries

natural resources commission


NRC south-western cypress
state forests assessment

Wombin State Forest - 405 ha


 State forest


Forest management zones

 Zone 3A - Harvesting Exclusions Zone


 Zone 4 - General Management Zone

White cypress communities


 White cypress dominant


 White cypress associated

 Other

 No data

Threatened communities

 Listed (TSC and/or EPBC Acts)


 IUCN threatened (not listed)

Threatened Fauna recorded within 10 km

| | TSC | EPBC |
|------------------------------------------------|-----|------|
| Brown Treecreeper * | ✓ | - |
| Diamond Firetail | ✓ | - |
| Grey-crowned Babbler (eastern subspecies) * | ✓ | - |
| Hooded Robin | ✓ | - |
| Koala | ✓ | - |
| Little Eagle | ✓ | - |
| Speckled Warbler | ✓ | - |
| Spotted Harrier | ✓ | - |
| Superb Parrot | ✓ | ✓ |
| Varied Sittella | ✓ | - |

* recorded in State Forest

| Listed Communities | TSC | EPBC |
|----------------------------------|-----|------|
| Inland Grey Box Grassy Woodlands | E | E |



21/05/2010
Information Sources:
Department of the Environment, Water, Heritage and the Arts
Geoscience Australia
Land and Property Management Authority
NDV Department of Environment, Climate Change & Water
NSW Department of Primary Industries




NRC south-western cypress state forests assessment

Wyalong State Forest - 179 ha

- State forest
- Forest management zones**
 - Zone 3A - Harvesting Exclusions Zone
 - Zone 3B - Special Prescription Zone
- White cypress communities**
 - White cypress dominant
 - White cypress associated
 - Other
 - No data
- Threatened communities**
 - Listed (TSC and/or EPBC Acts)
 - IUCN threatened (not listed)

| Threatened Fauna recorded within 10 km | TSC | EPBC |
|-------------------------------------------|-----|------|
| Barking Owl | V | - |
| Brown Treecreeper | V | - |
| Bush Stone-curlew | E1 | - |
| Chestnut Quail-thrush | V | - |
| Diamond Firetail | V | - |
| Flame Robin | V | - |
| Gilbert's Whistler | V | - |
| Grey-crowned Babbler (eastern subspecies) | V | - |
| Hooded Robin | V | - |
| Little Eagle | V | - |
| Little Lorikeet | V | - |
| Major Mitchell's Cockatoo | V | - |
| Malleefowl | E1 | V |
| Painted Honeyeater | V | - |
| Regent Honeyeater | E1 | E |
| Shy Heathwren | V | - |
| Southern Scrub-robin | V | - |
| Speckled Warbler | V | - |
| Spotted Harrier | V | - |
| Superb Parrot | V | V |
| Swift Parrot | E1 | E |
| Turquoise Parrot | V | - |
| Varied Sittella | V | - |



28/05/2010
 Information Sources:
 Department of the Environment, Water, Heritage and the Arts
 Geoscience Australia
 Land and Property Management Authority
 NSW Department of Environment, Climate Change & Water
 NSW Department of Primary Industries

natural resources commission


NRC south-western cypress
state forests assessment

Wyrra State Forest - 1271 ha

-  State forest
- Forest management zones**
-  Zone 3A - Harvesting Exclusions Zone
 -  Zone 3B - Special Prescription Zone
 -  Zone 4 - General Management Zone
- White cypress communities**
-  White cypress dominant
 -  White cypress associated
 -  Other
 -  No data
- Threatened communities**
-  Listed (TSC and/or EPBC Acts)
 -  IUCN threatened (not listed)

| Threatened Fauna recorded within 10 km | TSC | EPBC |
|-------------------------------------------|-----|------|
| Brown Treecreeper | V | - |
| Diamond Firetail | V | - |
| Gilbert's Whistler | V | - |
| Glossy Black-Cockatoo | V | - |
| Greater Long-eared Bat | V | V |
| Grey-crowned Babbler (eastern subspecies) | V | - |
| Hooded Robin | V | - |
| Little Eagle | V | - |
| Painted Honeyeater | V | - |
| Speckled Warbler | V | - |
| Spotted Harrier | V | - |
| Swift Parrot | E1 | E |
| Varied Sittella | V | - |

| Threatened Flora recorded in State Forest | TSC | EPBC |
|----------------------------------------------|-----|------|
| <i>Austrostipa wakoolica</i> (a spear-grass) | E1 | E |



2006/2010
Information Sources:
Department of the Environment, Water, Heritage and the Arts
Geoscience Australia
Land and Property Management Authority
NSW Department of Environment, Climate Change & Water
NSW Department of Primary Industries







NRC south-western cypress state forests assessment

Yambira State Forest - 42 ha

- State forest
- Forest management zones**
 - Zone 3A - Harvesting Exclusions Zone
 - Zone 4 - General Management Zone
- White cypress communities**
 - White cypress dominant
 - White cypress associated
 - Other
 - No data
- Threatened communities**
 - Listed (TSC and/or EPBC Acts)
 - IUCN threatened (not listed)

| Threatened Fauna recorded within 10 km | TSC | EPBC |
|------------------------------------------------|-----|------|
| Barking Owl | V | - |
| Bilby | E4 | V |
| Black-chinned Honey eater (eastern subspecies) | V | - |
| Brown Treecreeper | V | - |
| Diamond Firetail | V | - |
| Flame Robin | V | - |
| Gilbert's Whistler | V | - |
| Grey-crowned Babbler (eastern subspecies) | V | - |
| Hooded Robin | V | - |
| Little Eagle | V | - |
| Little Lorikeet | V | - |
| Scarlet Robin | V | - |
| Speckled Warbler | V | - |
| Spotted-tailed Quoll | V | E |
| Square-tailed Kite | V | - |
| Superb Parrot | V | V |
| Swift Parrot | E1 | E |
| Turquoise Parrot | V | - |
| Varied Sittella | V | - |



24/06/2016
 Information Sources:
 Department of the Environment, Water, Heritage and the Arts
 Geoscience Australia
 Land and Property Management Authority
 NSW Department of Environment, Climate Change & Water
 NSW Department of Primary Industries




NRC south-western cypress
state forests assessment

Yarragong State Forest - 75 ha

- State forest
- Forest management zones**
- Zone 4 - General Management Zone
- White cypress communities**
- White cypress dominant
- White cypress associated
- Other
- No data
- Threatened communities**
- Listed (TSC and/or EPBC Acts)
- IUCN threatened (not listed)

| Threatened Fauna recorded within 10 km | TSC | EPBC |
|-------------------------------------------|-----|------|
| Brolga | V | - |
| Brown Treecreeper | V | - |
| Bush Stone-curlew | E1 | - |
| Diamond Firetail | V | - |
| Grey Falcon | V | - |
| Grey-crowned Babbler (eastern subspecies) | V | - |
| Speckled Warbler | V | - |
| Square-tailed Kite | V | - |
| Superb Parrot | V | V |

| Listed Communities | TSC | EPBC |
|----------------------------------|-----|------|
| Inland Grey Box Grassy Woodlands | E | E |



21/05/2010
 Information Sources:
 Department of the Environment, Water, Heritage and the Arts
 Geoscience Australia
 Land and Property Management Authority
 NSW Department of Environment, Climate Change & Water
 NSW Department of Primary Industries



NRC south-western cypress state forests assessment

Yarranjerry State Forest - 1873 ha


- State forest
- Forest management zones**
- Zone 3A - Harvesting Exclusions Zone
- Zone 3B - Special Prescription Zone
- Zone 4 - General Management Zone
- White cypress communities**
- White cypress dominant
- White cypress associated
- Other
- No data
- Threatened communities**
- Listed (TSC and/or EPBC Acts)
- IUCN threatened (not listed)

| Threatened Fauna recorded within 10 km | TSC | EPBC |
|---------------------------------------------|-----|------|
| Barking Owl | V | - |
| Brown Treecreeper * | V | - |
| Diamond Firetail * | V | - |
| Flame Robin | V | - |
| Grey-crowned Babbler (eastern subspecies) * | V | - |
| Hooded Robin * | V | - |
| Little Eagle * | V | - |
| Major Mitchell's Cockatoo | V | - |
| Speckled Warbler * | V | - |
| Spotted-tailed Quoll * | V | E |
| Superb Parrot | V | V |
| Turquoise Parrot * | V | - |
| Varied Sittella * | V | - |

* recorded in State Forest

| Threatened Flora recorded in State Forest | TSC | EPBC |
|-----------------------------------------------------|-----|------|
| <i>Caladenia arenaria</i> (Sand-hill Spider Orchid) | E1 | E |

| Listed Communities | TSC | EPBC |
|----------------------------------|-----|------|
| Inland Grey Box Grassy Woodlands | E | E |



2006/2010
 Information Sources:
 Department of the Environment, Water, Heritage and the Arts
 Geoscience Australia
 Land and Property Management Authority
 NSW Department of Environment, Climate Change & Water
 NSW Department of Primary Industries



NRC south-western cypress
state forests assessment

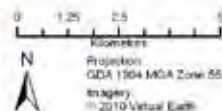
Yathong State Forest - 7898 ha

**Threatened Fauna recorded
within 10 km**

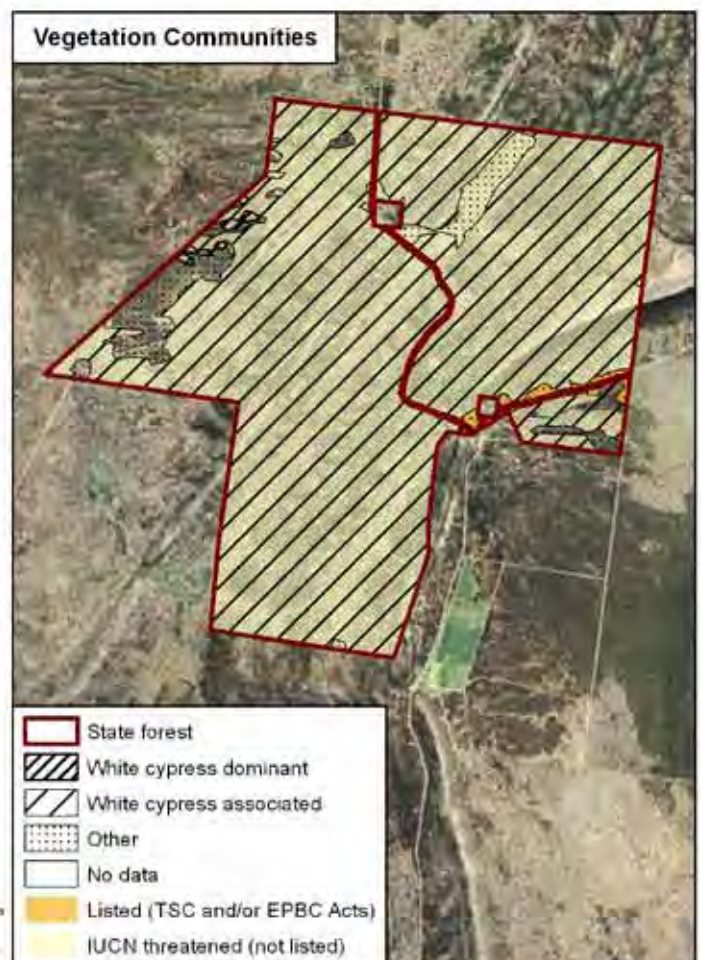
| | TSC | EPBC |
|------------------------------------------------|-----|------|
| Brigga | V | - |
| Brown Treecreeper | V | - |
| Brush-tailed Rock-wallaby | E1 | V |
| Chestnut Quail-thrush | V | - |
| Flame Robin | V | - |
| Gilbert's Whistler | V | - |
| Greater Long-eared Bat | V | V |
| Grey-crowned Babbler (eastern subspecies) * | V | - |
| Hooded Robin | V | - |
| Inland Forest Bat | V | - |
| Little Eagle | V | - |
| Little Pied Bat | V | - |
| Major Mitchell's Cockatoo * | V | - |
| Malleefowl | E1 | V |
| Marble-faced Dalmatian | E1 | - |
| Painted Honeyeater | V | - |
| Red-fored Whistler | E4A | V |
| Shy Heathwren | V | - |
| Southern Ningau | V | - |
| Speckled Warbler | V | - |
| Spotted Harrier | V | - |
| Striated Grasswren | V | - |
| Varied Sittella | V | - |
| Yellow-bellied Shearwater | V | - |

* recorded in State Forest

| Listed Communities | TSC | EPBC |
|-----------------------------------|-----|------|
| <i>Acacia melvillei</i> shrubland | E | - |



25/06/2010
Information Sources:
Department of the Environment, Water, Heritage and the Arts
Geoscience Australia
Land and Property Management Authority
NSW Department of Environment, Climate Change & Water
RDW Department of Primary Industries



NRC south-western cypress state forests assessment


Yelkin State Forest - 1851 ha

-  State forest
- Forest management zones**
 -  Zone 3A - Harvesting Exclusions Zone
 -  Zone 3B - Special Prescription Zone
 -  Zone 4 - General Management Zone
- White cypress communities**
 -  White cypress dominant
 -  White cypress associated
 -  Other
 -  No data
- Threatened communities**
 -  Listed (TSC and/or EPBC Acts)
 -  IUCN threatened (not listed)

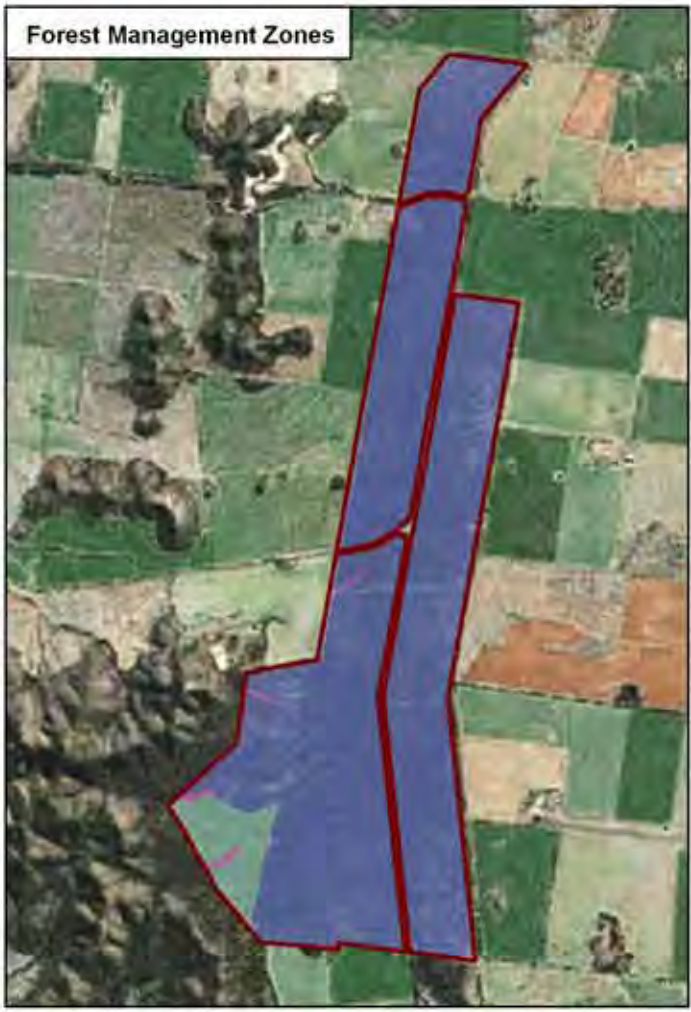
| Threatened Fauna recorded within 10 km | TSC | EPBC |
|-------------------------------------------|-----|------|
| Australian Bustard | E1 | - |
| Brown Treecreeper * | V | - |
| Diamond Firetail * | V | - |
| Gilbert's Whistler * | V | - |
| Grey-crowned Babbler (eastern subspecies) | V | - |
| Hooded Robin * | V | - |
| Little Eagle | V | - |
| Major Mitchell's Cockatoo | V | - |
| Malleefowl | E1 | V |
| Painted Honeyeater * | V | - |
| Speckled Warbler * | V | - |
| Spotted Harrier | V | - |
| Square-tailed Kite | V | - |
| Varied Sittella | V | - |

* recorded in State Forest

| Threatened Flora recorded in State Forest | TSC | EPBC |
|----------------------------------------------|-----|------|
| <i>Acacia curranii</i> (Curly-bark Wattle) | V | V |
| <i>Austrostipa metatoris</i> (a spear-grass) | V | V |
| <i>Austrostipa wakoolica</i> (a spear-grass) | E1 | E |



2006/2010
 Information Sources:
 Department of the Environment, Water, Heritage and the Arts
 Geoscience Australia
 Land and Property Management Authority
 NSW Department of Environment, Climate Change & Water
 NSW Department of Primary Industries




natural resources commission

NRC south-western cypress
state forests assessment

Yeo Yeo State Forest - 187 ha


 State forest


Forest management zones

 Zone 3A - Harvesting Exclusions Zone

 Zone 3B - Special Prescription Zone

White cypress communities


 White cypress dominant


 White cypress associated

 Other

 No data

Threatened communities

 Listed (TSC and/or EPBC Acts)

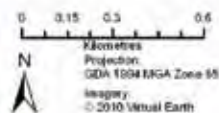
 IUCN threatened (not listed)

Threatened Fauna recorded within 10 km

| | TSC | EPBC |
|------------------------------------------------|-----|------|
| Black-chinned Honey eater (eastern subspecies) | V | - |
| Brown Treecreeper | V | - |
| Diamond Firetail | V | - |
| Eastern Pygmy-possum | V | - |
| Flame Robin | V | - |
| Grey-crowned Babbler (eastern subspecies) | V | - |
| Hooded Robin | V | - |
| Koala | V | - |
| Little Eagle | V | - |
| Little Lorikeet | V | - |
| Painted Honey eater | V | - |
| Regent Honey eater | E1 | E |
| Speckled Warbler | V | - |
| Square-tailed Kite | V | - |
| Squirrel Glider | V | - |
| Superb Parrot | V | V |
| Swift Parrot | E1 | E |
| Varied Sittella | V | - |

Listed Communities

| | TSC | EPBC |
|-------------------------|-----|------|
| Box Gum Grassy Woodland | E | CE |



21/06/2010
Information Sources:
Department of the Environment, Water, Heritage and the Arts
Geoscience Australia
Land and Property Management Authority
NSW Department of Environment, Climate Change & Water
NSW Department of Primary Industries






NRC south-western cypress state forests assessment

Young State Forest - 492 ha

- State forest
- Forest management zones**
 - Zone 3A - Harvesting Exclusions Zone
 - Zone 3B - Special Prescription Zone
- White cypress communities**
 - White cypress dominant
 - White cypress associated
 - Other
 - No data
- Threatened communities**
 - Listed (TSC and/or EPBC Acts)
 - IUCN threatened (not listed)

| Threatened Fauna recorded within 10 km | TSC | EPBC |
|-------------------------------------------|-----|------|
| Flame Robin | V | - |
| Grey-crowned Babbler (eastern subspecies) | V | - |
| Pink-tailed Legless Lizard | V | V |
| Spotted-tailed Quoll | V | E |
| Superb Parrot | V | V |

| Listed Communities | TSC | EPBC |
|-------------------------|-----|------|
| Box Gum Grassy Woodland | E | CE |



34/66/2010
 Information Sources:
 Department of the Environment, Water, Heritage and the Arts
 Geoscience Australia
 Land and Property Management Authority
 NSW Department of Environment, Climate Change & Water
 NSW Department of Primary Industries

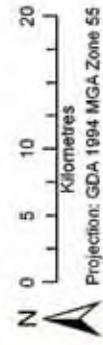
Corridor maps



natural resources commission
NRC south-western cypress state forests assessment
 Title 1 - potential corridors

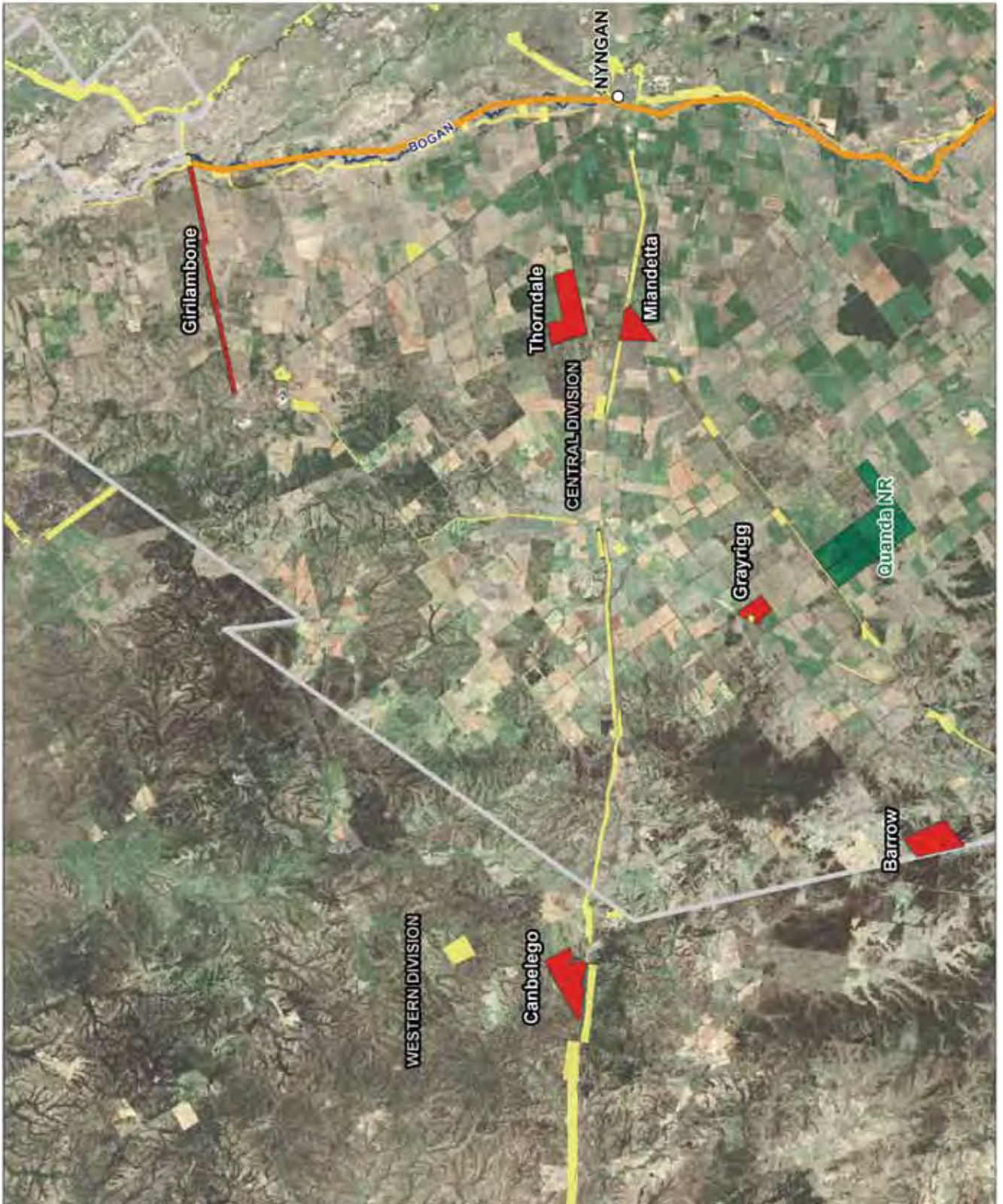
Legend

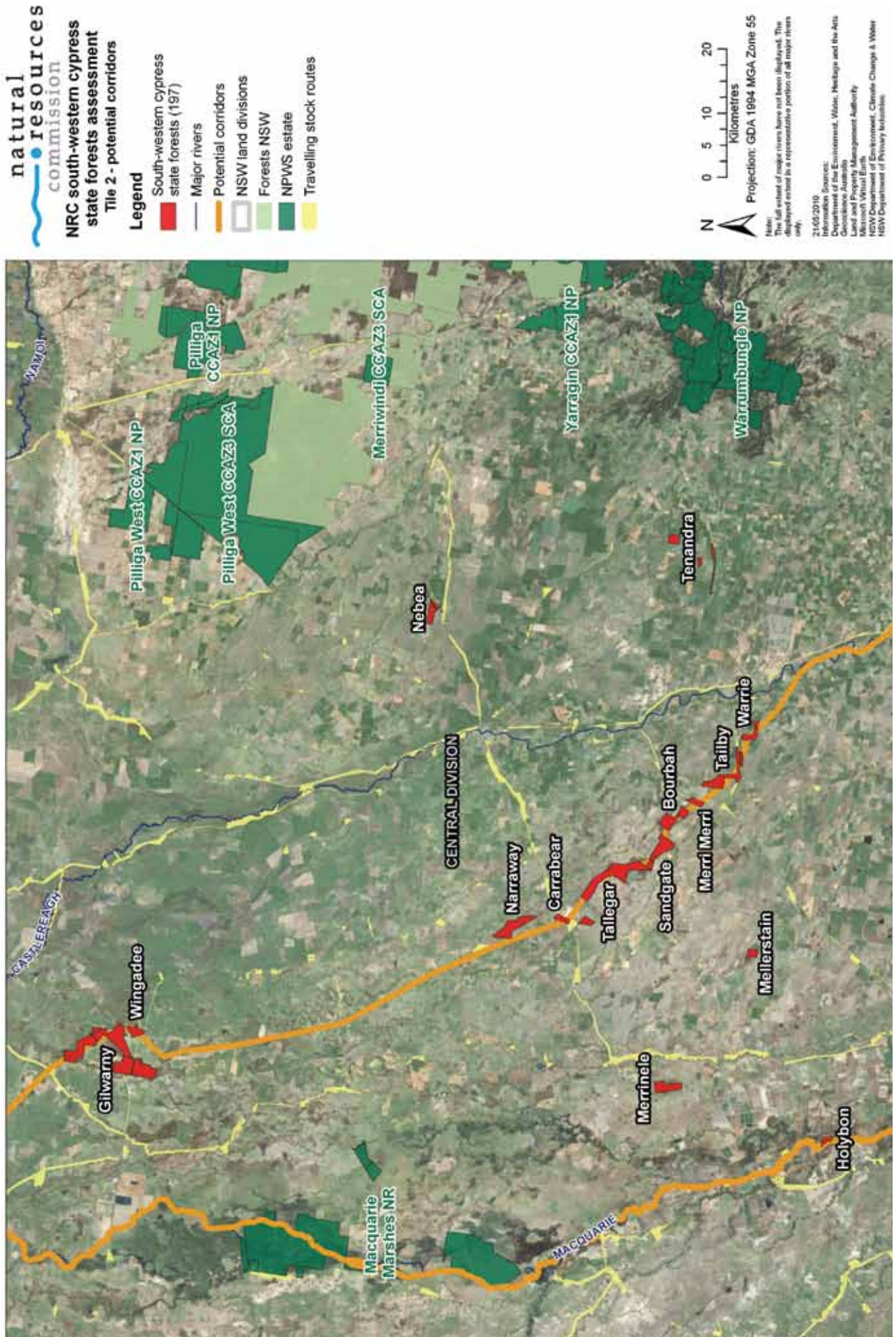
- South-western cypress state forests (197)
- Major rivers
- Potential corridors
- NSW land divisions
- Forests NSW
- NPWS estate
- Travelling stock routes



Note: The full extent of major rivers have not been displayed. The displayed extent is a representative portion of all major rivers only.

21/05/2010
 Information Sources:
 Department of the Environment, Water, Heritage and the Arts
 Department of Planning and Infrastructure
 Land and Property Management Authority
 Microsoft Virtual Earth
 NSW Department of Environment, Climate Change & Water
 NSW Department of Primary Industries


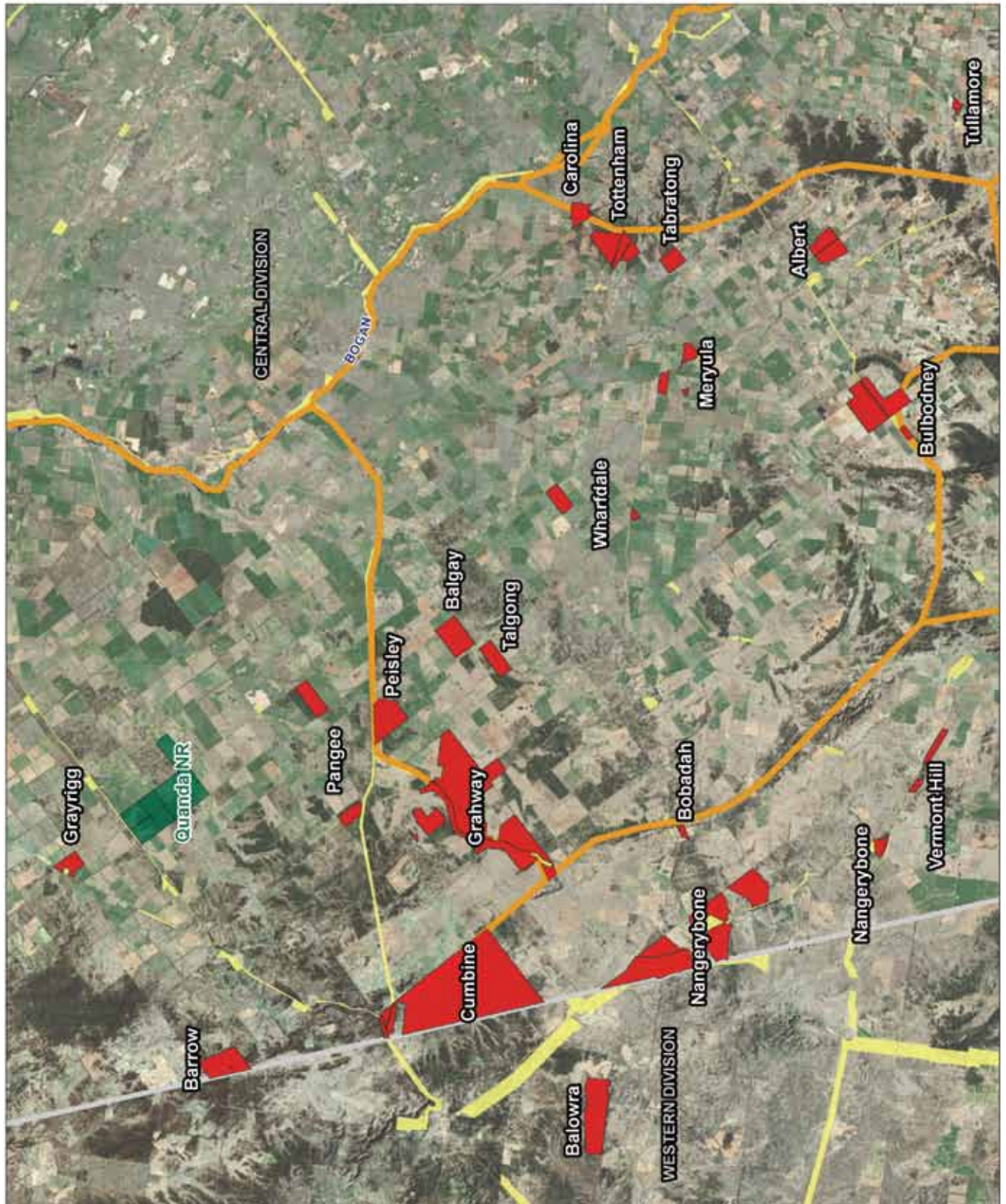




natural resources
commission
NRC south-western cypress
state forests assessment
Title 3 - potential corridors

Legend

- South-western cypress state forests (197)
- Major rivers
- Potential corridors
- NSW land divisions
- Forests NSW
- NPWS estate
- Travelling stock routes



Projection: GDA 1994 MGA Zone 55


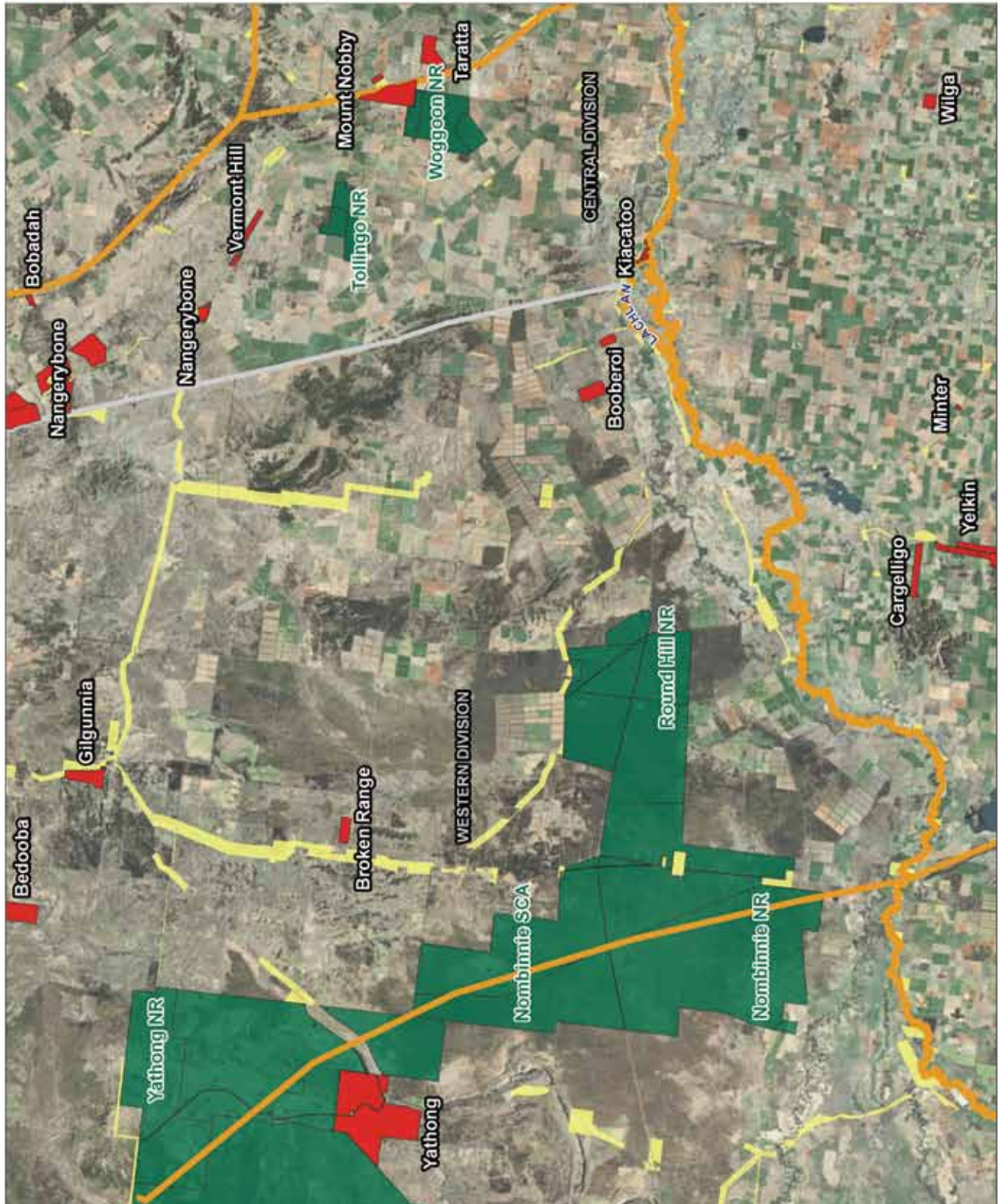
Note: The full extent of major rivers have not been displayed. The displayed extent is a representative portion of all major rivers only.

21/05/2010
 Information Sources:
 Department of the Environment, Water, Heritage and the Arts
 Geospatial Analysis
 Land Management Authority
 Microsoft Visual Earth
 NSW Department of Environment, Climate Change & Water
 NSW Department of Primary Industries

NRC south-western cypress state forests assessment
Tile 5 - potential corridors

Legend

- South-western cypress state forests (197)
- Major rivers
- Potential corridors
- NSW land divisions
- Forests NSW
- NPWS estate
- Travelling stock routes



Projection: GDA 1984 MGA Zone 55


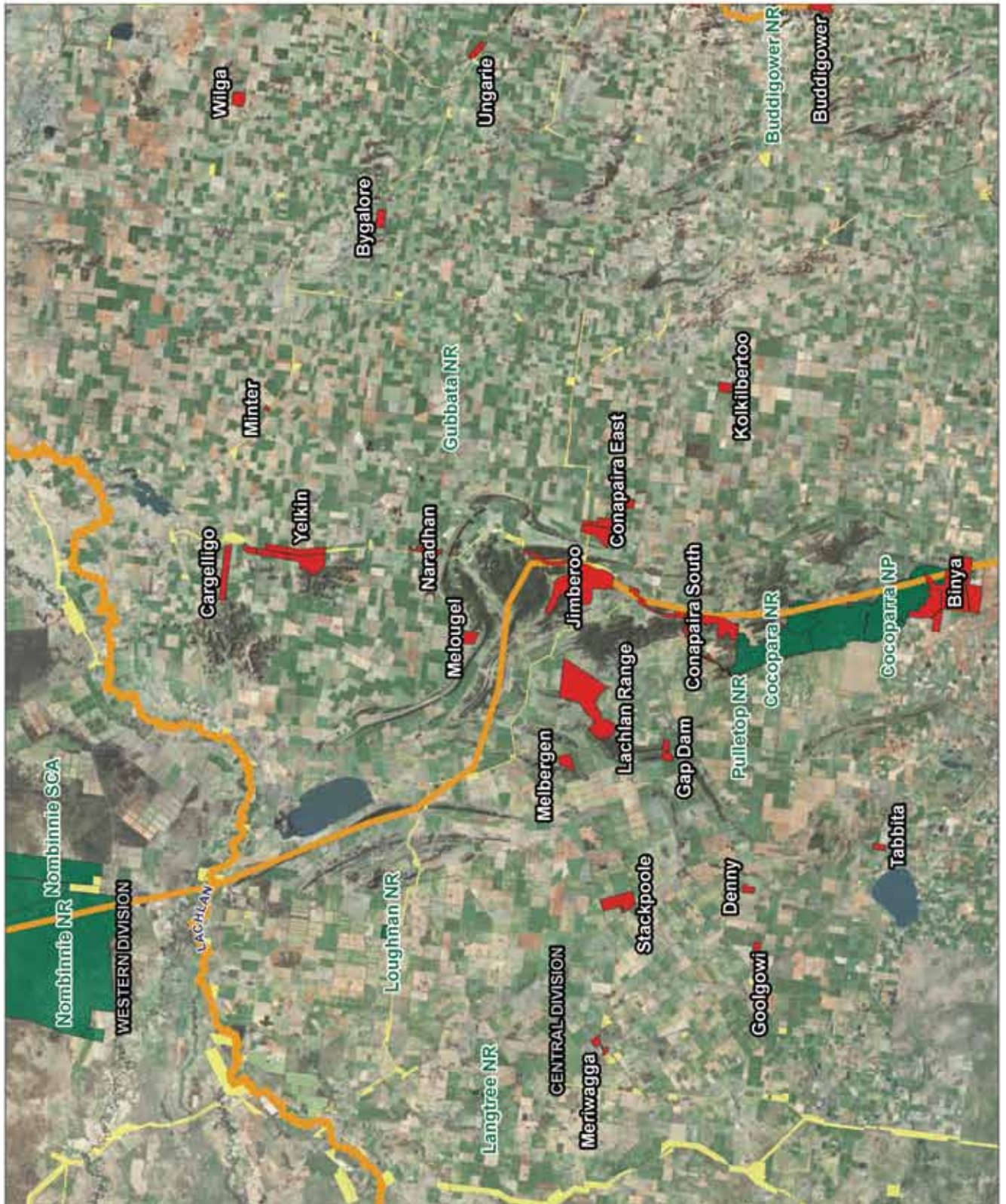
Note: The full extent of major rivers have not been displayed. The displayed extent is a representative portion of all major rivers only.

21/05/2010
Information Sources:
Department of the Environment, Water, Heritage and the Arts
Land and Property Management Authority
Microsoft Virtual Earth
NSW Department of Environment, Climate Change & Water
NSW Department of Primary Industries

natural resources commission
NRC south-western cypress state forests assessment
Title 7 - potential corridors

Legend

- South-western cypress state forests (197)
- Major rivers
- Potential corridors
- NSW land divisions
- Forests NSW
- NPWS estate
- Travelling stock routes



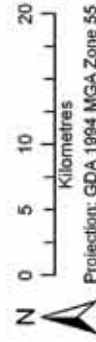
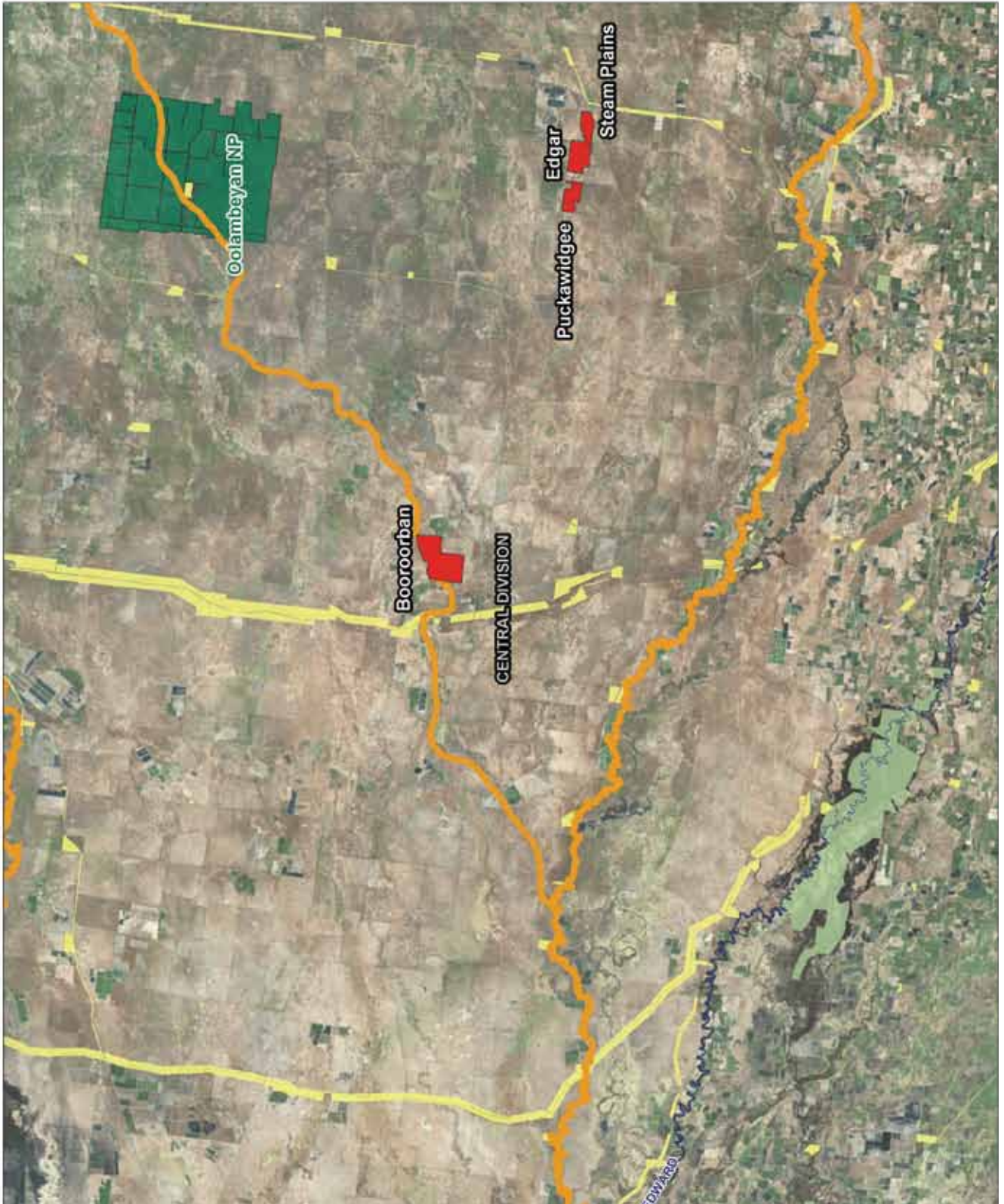
Projection: GDA 1994 MGA Zone 55
 Note: The full extent of major rivers have not been displayed. The displayed extent is a representative portion of all major rivers only.

21/05/2016
 Information Sources:
 Department of the Environment, Water, Heritage and the Arts
 Land Services
 Land Use Planning and Management Authority
 Mission Virtual Earth
 NSW Department of Environment, Climate Change & Water
 NSW Department of Primary Industries

**NRC south-western cypress
state forests assessment**
Tile 9 - potential corridors

Legend

- South-western cypress state forests (197)
- Major rivers
- Potential corridors
- NSW land divisions
- Forests NSW
- NPWS estate
- Travelling stock routes




Projection: GDA 1994 MGA Zone 55

Note: Not all extent of major rivers have not been displayed. The displayed extent is a representative portion of all major rivers only.

21/05/2010
Information Sources:
Department of the Environment, Water, Heritage and the Arts
Geoscience Australia
NSW Department of Primary Industries
NSW Department of Environment, Climate Change & Water
NSW Department of Primary Industries

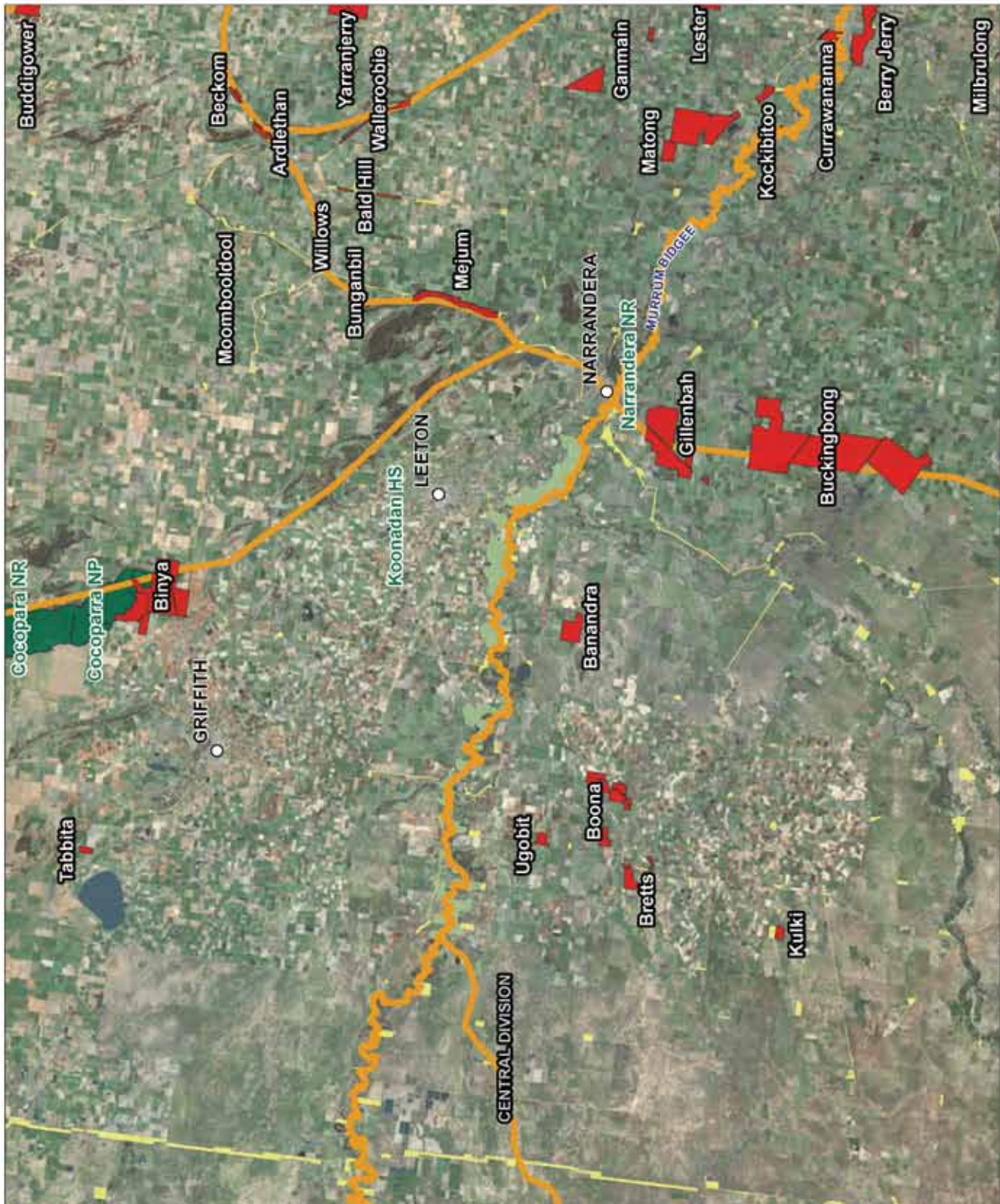
Legend

- South-western cypress state forests (1977)
- Major rivers
- Potential corridors
- NSW land divisions
- Forests NSW
- NPWS estate
- Travelling stock routes



Note:
The full extent of major rivers have not been displayed. The displayed extent is a representative portion of all major rivers only.


21/05/2010
Information Source:
Department of the Environment, Water, Heritage and the Arts
Geoscience Australia
Land and Property Management Authority
Microsoft Virtual Earth
NSW Department of Environment, Climate Change & Water
NSW Department of Primary Industries



NRC south-western cypress state forests assessment
Title 11 - potential corridors

Legend

- South-western cypress state forests (197)
- Major rivers
- Potential corridors
- NSW land divisions
- Forests NSW
- NPWS estate
- Travelling stock routes



Projection: GDA 1994 MGA Zone 55

Note: The full extent of major rivers have not been displayed. The display extent is a representative portion of all major rivers only.

21/05/2010

Information Sources:
Department of the Environment, Water, Heritage and the Arts
Corangambee National Park
Land and Property Management Authority
Microsoft Visual Earth
NSW Department of Environment, Climate Change & Water
NSW Department of Primary Industries

